














HOWDEN LOCAL PLAN

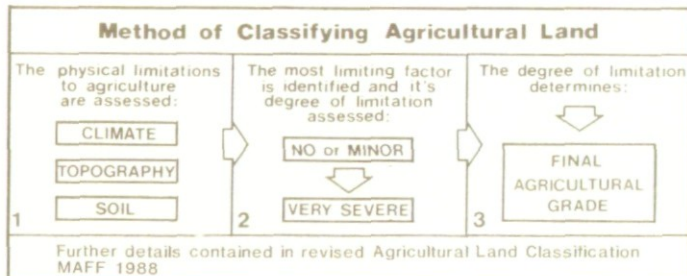
PART 1

Sites at Howden Town

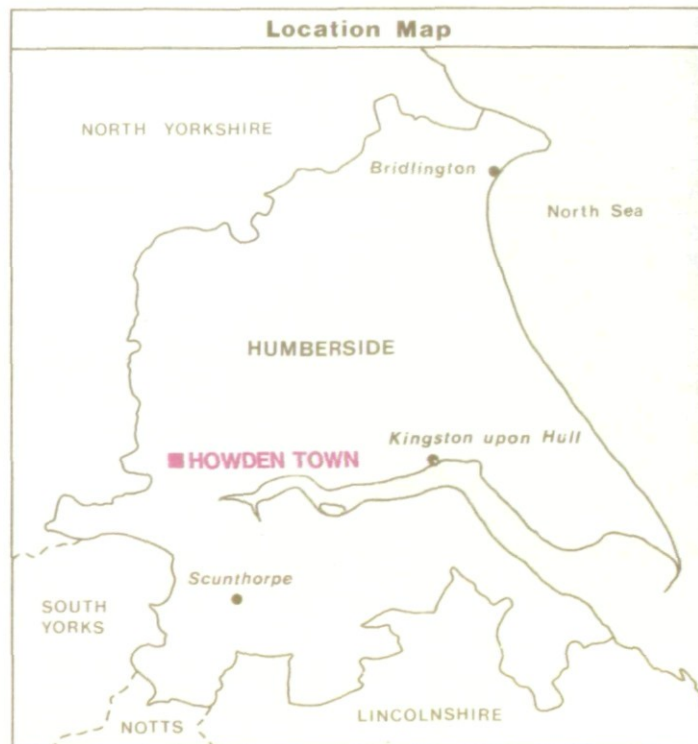
Agricultural Land Classification

Agricultural Land			
Agricultural Grades		Agricultural Land Quality	Area within the sites (ha.)
Grade 1		Excellent	Nil
Grade 2		Very Good	15.6
Grade 3		Good	17.0
	Sub-Grade 3a		
Grade 4		Moderate	36.1
	Sub-Grade 3b		
Grade 5		Poor	0.6
Grade 5		Very Poor	Nil

Land in Other Categories		
		Area within the site (ha.)
Urban <i>Including housing, industry, commerce, derelict land, sports facilities, transport.</i>		0.8
Non-agricultural <i>Including golf courses, parks, sports fields, allotments, airfields.</i>		5.4
Woodland <i>Farm woodland</i>		Nil
<i>Commercial woodland</i>		Nil
Agricultural buildings <i>Including glasshouses</i>		0.1
Open water		Nil
Land not surveyed		Nil



Ministry of Agriculture,
Fisheries and Food.



Information compiled by Resource Planning Group,
Farm and Countryside Service, Leeds R.O.
Map produced by Resource Planning Cartographic Unit,
Project Number 10/89

Ordnance Survey maps reproduced with the
permission of the Controller, H.M.S.O

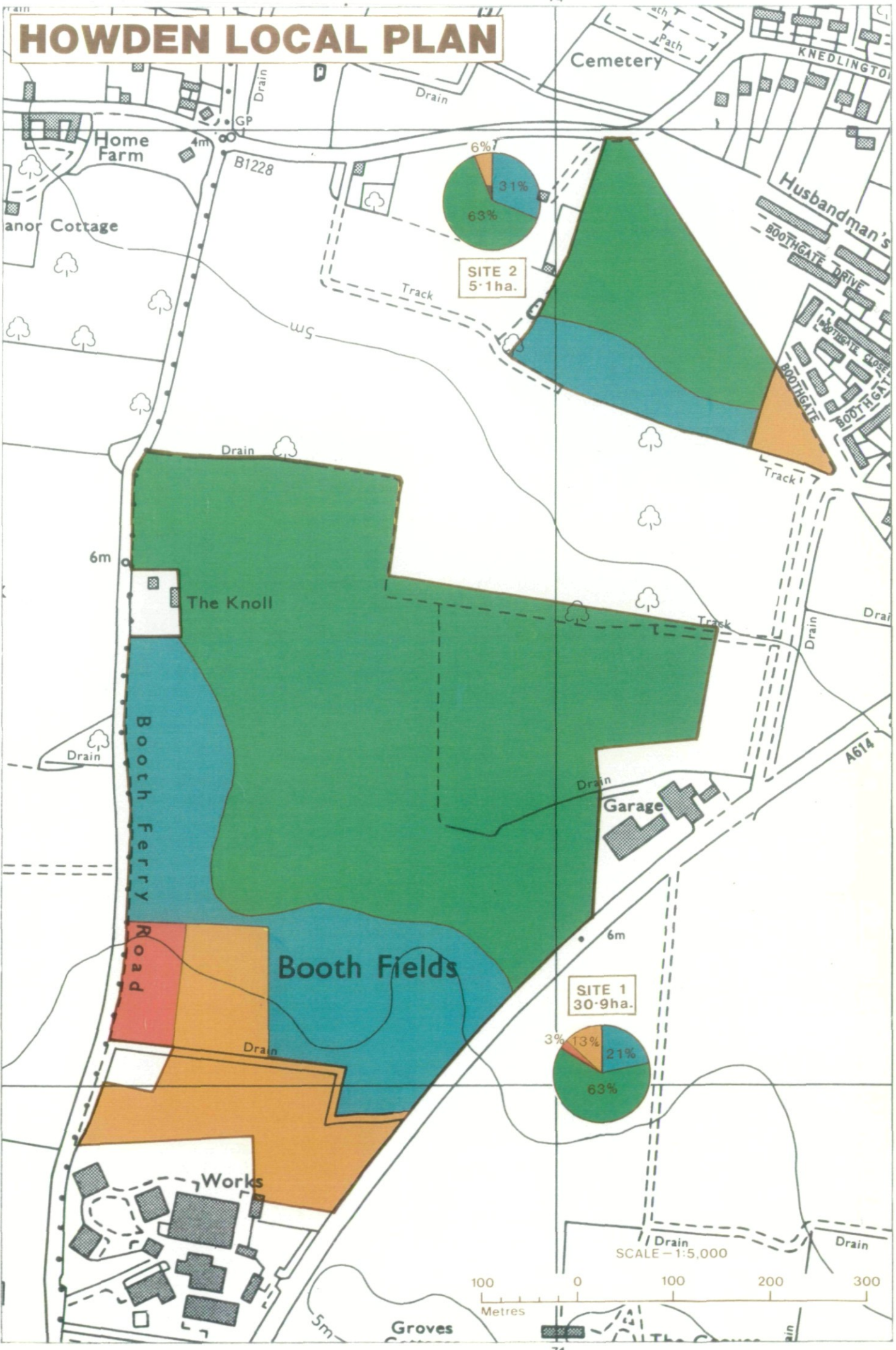
© Crown Copyright Reserved 1989

SOURCE MAPS

1:10,000
SE72NW SE72NE

HOWDEN LOCAL PLAN

74



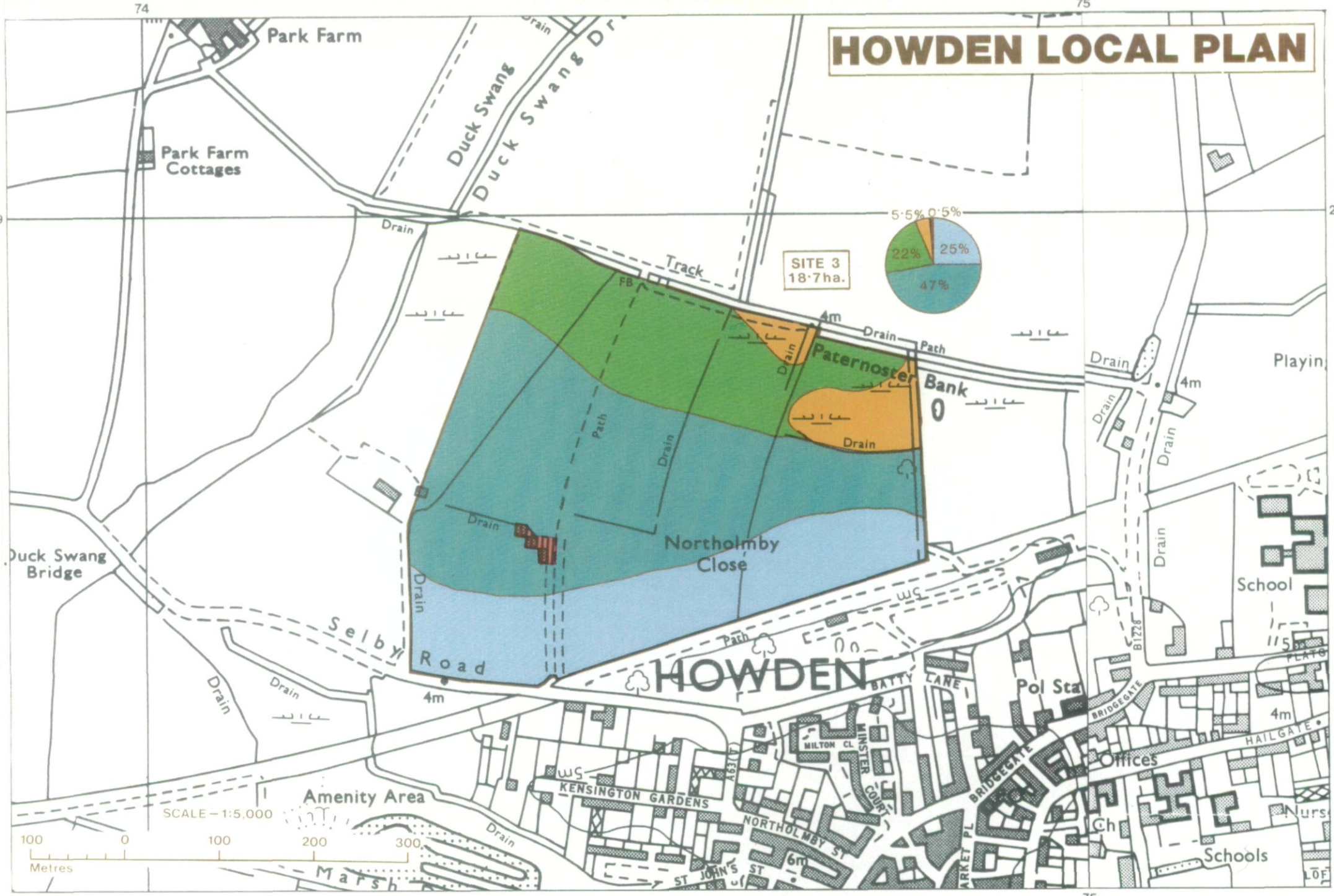
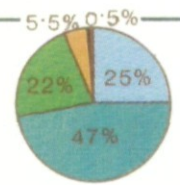
SCALE - 1:5,000



74

HOWDEN LOCAL PLAN

SITE 3
18.7ha.



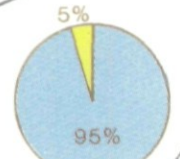
SCALE - 1:5,000



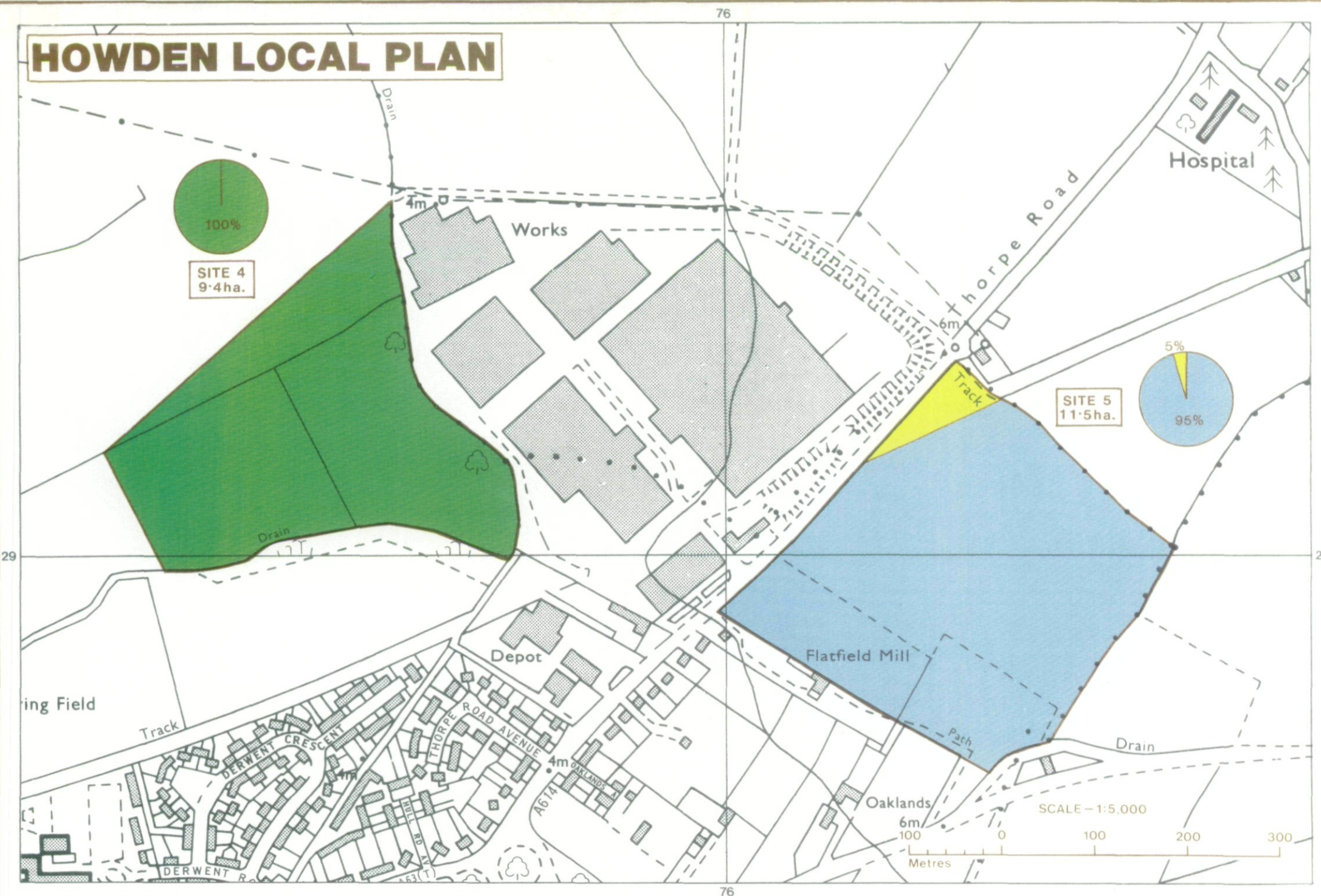
HOWDEN LOCAL PLAN



SITE 4
9.4ha.



SITE 5
11.5ha.



HOWDEN LOCAL PLAN

PART 1

Sites at Howden Town

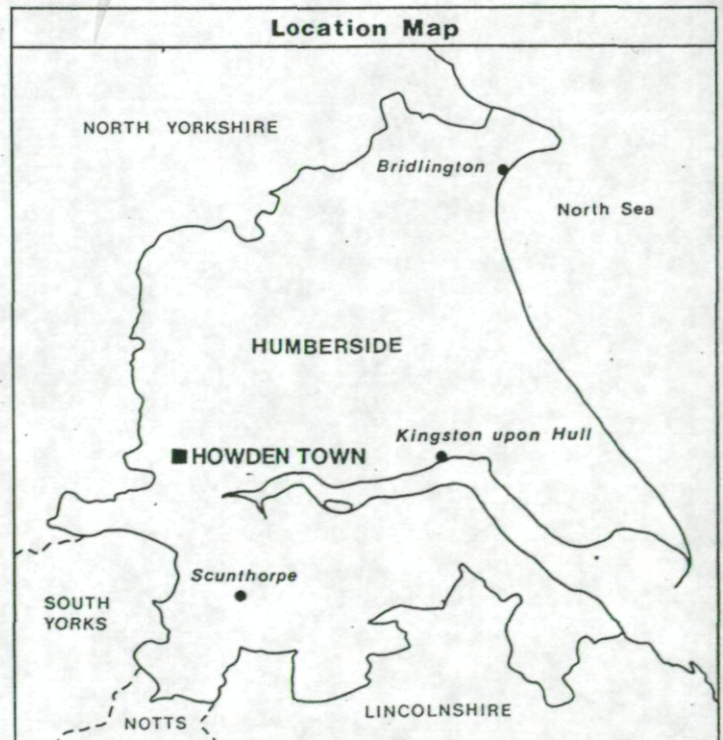
Agricultural Land Classification

Location of Soil Auger Borings

Soil Auger Borings •



Ministry of Agriculture,
Fisheries and Food.



Information compiled by Resource Planning Group,
Farm and Countryside Service, Leeds R.O.
Map produced by Resource Planning Cartographic Unit,
Project Number 10/89

Ordnance Survey maps reproduced with the
permission of the Controller, H.M.S.O.

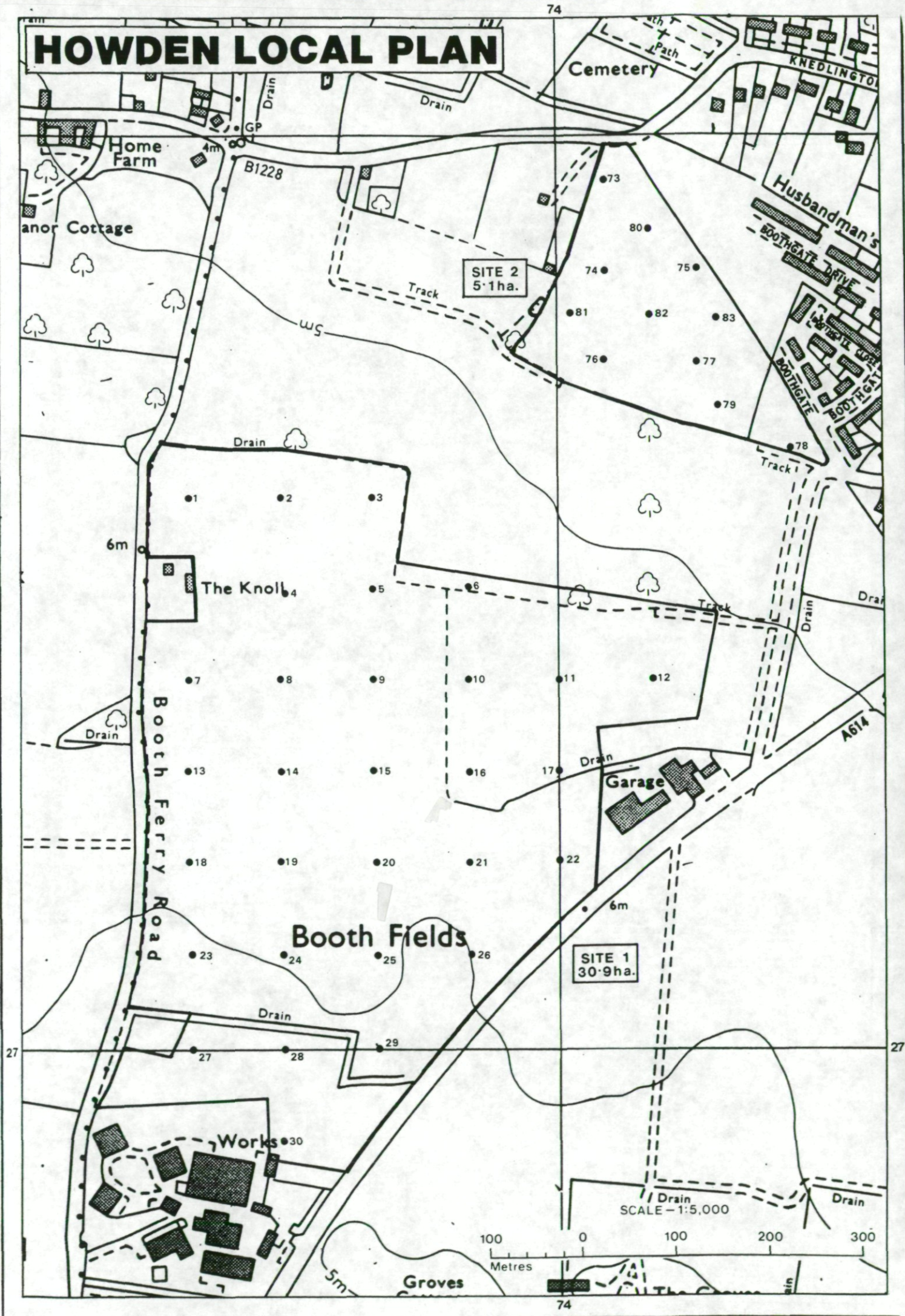
© Crown Copyright Reserved 1989

SOURCE MAPS

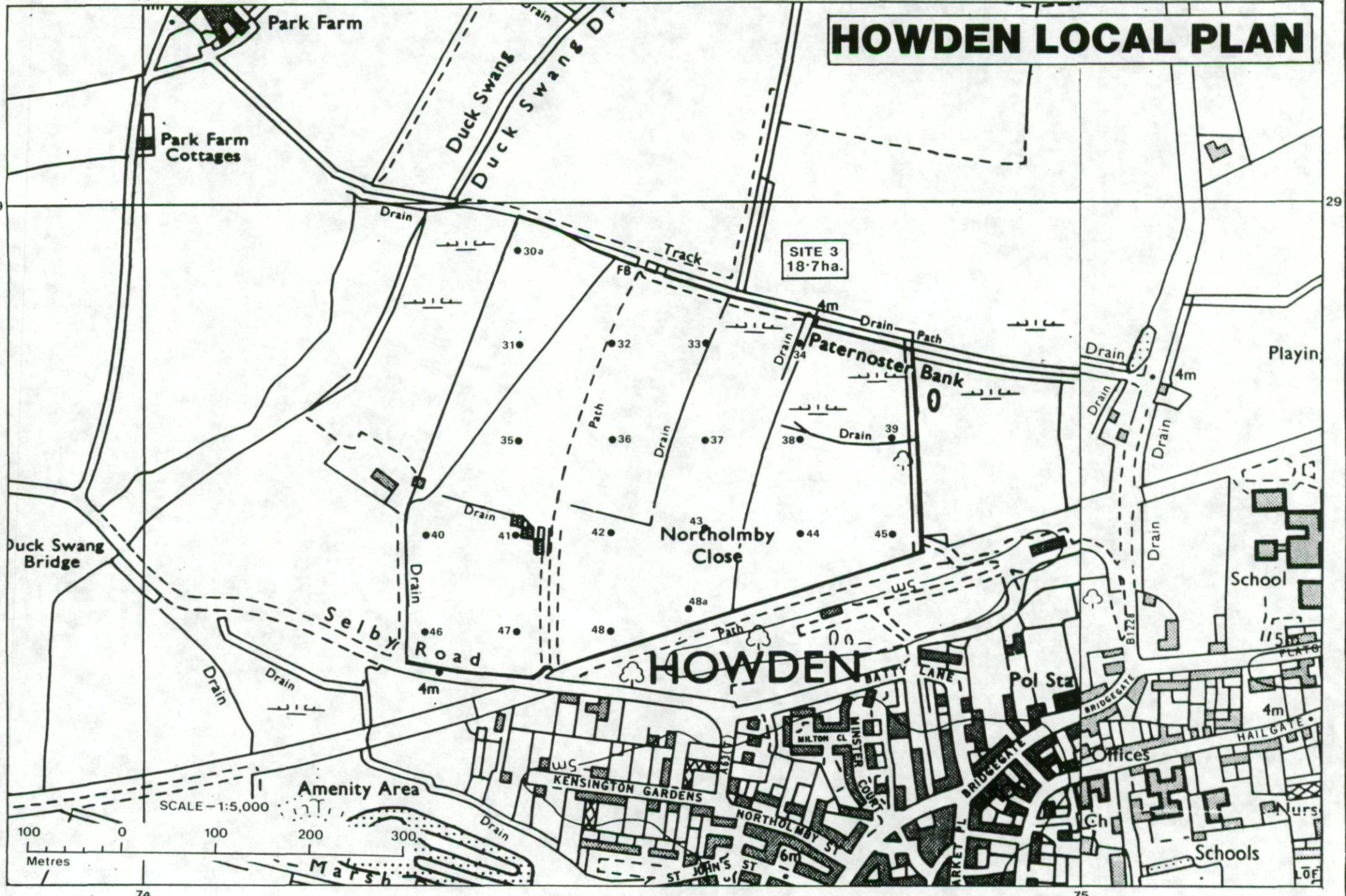
1:10,000

SE72NW SE72NE

HOWDEN LOCAL PLAN



HOWDEN LOCAL PLAN



HOWDEN LOCAL PLAN

SITE 4
9.4ha.

SITE 5
11.5ha.

