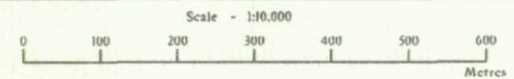


## Agricultural Land Classification

### Medway Towns Local Plan

#### Site 45: Hoo St. Werburgh

Legend		
	Quality	Area (ha)
Grade 1	Excellent	nil
Grade 2	Very Good	2.7
Grade 3a	Good	4.1
Grade 3b	Moderate	1.4
Grade 4	Poor	nil
Grade 5	Very Poor	nil
	Agricultural land not surveyed	nil
	Other land	nil
	Boundary of survey area	
Total agricultural land area		8.2
Total survey area		8.2
* Not present within survey area		



Further details contained in MAFF (1988) Agricultural Land Classification of England and Wales - Revised guidelines and criteria for grading the quality of agricultural land. MAFF (publications), London SE99 7TP. The information is accurate at base map scale but any enlargement would be misleading. Reproduction in whole or in part by any means is prohibited without the prior permission of MAFF.

Surveyed and drawn by the Resource Planning Team, ADAS Statutory Unit, Guildford.  
 Based on the 1988 Ordnance Survey 1:10,000 map with the permission of the Controller of Her Majesty's Stationery Office. Unauthorised reproduction infringes Crown copyright and may lead to prosecution or civil proceedings. MAFF Licence No: GD272361  
 Source maps: TQ77SE  
 Reference no: 2008/010/96 © Crown Copyright Reserved 1996

## Agricultural Land Classification

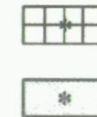
Medway Towns Local Plan  
Site 45: Hoo St. Werburgh

### SAMPLE POINT MAP

- LOCATION OF SOIL PIT
- <sup>1</sup> LOCATION OF AUGER SAMPLE POINT



AREA OF SURVEY



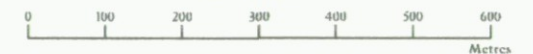
	Area (ha)
Agricultural land not surveyed	nil
Other land	nil

Total agricultural land area 8.2

Total survey area 8.2

\* Not present within survey area

Scale - 1:10,000



Further details contained in MAFF (1988) Agricultural Land Classification of England and Wales - Revised guidelines and criteria for grading the quality of agricultural land. Maff (publications), London SE99 7TP. The information is accurate at base map scale but any enlargement would be misleading. Reproduction in whole or in part by any means is prohibited without the prior permission of MAFF.

Surveyed and drawn by the Resource Planning Team, ADAS Statutory Unit, Guildford.  
Based on the 1988 Ordnance Survey 1:10,000 map with the permission of the Controller of Her Majesty's Stationery Office. Unauthorised reproduction infringes Crown copyright and may lead to prosecution or civil proceedings. MAFF Licence No: GD272361  
Source map(s): TQ77SF  
Reference no: 2008 /010 /96 © Crown Copyright Reserved 1996

