

Agricultural Land Classification







ALLER BARTON FARM

COLLUMPTON

SOIL RESOURCES

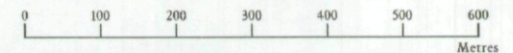
REFER TO SEPERATE SCHEDULE
FOR DETAILS OF SOIL MAP UNITS

Other Land Categories

	Urban	Area (ha) NIL
	Non-Agricultural	11.0
	Woodland	NIL
	Agricultural Buildings	NIL
	Open Water	NIL
	Not Surveyed	NIL
		Total agricultural land area 19.2
		Total survey area 30.2

* Grade/category not present within survey area

Scale - 1:40,000



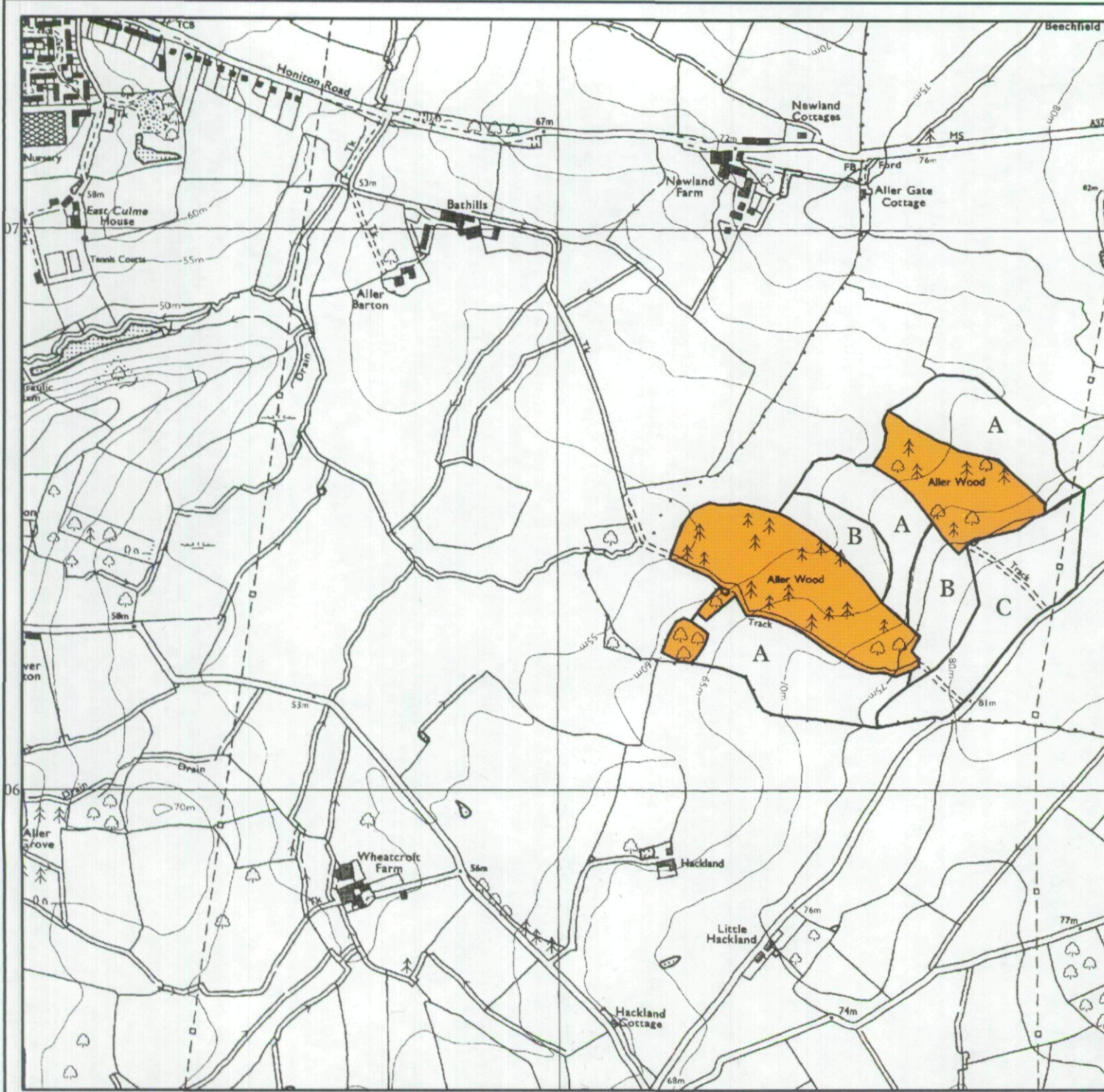
Further details contained in MAFF (1988) Agricultural Land Classification of England and Wales - Revised guidelines and criteria for grading the quality of agricultural land. MAFF (Publications), London SE99 7TP.

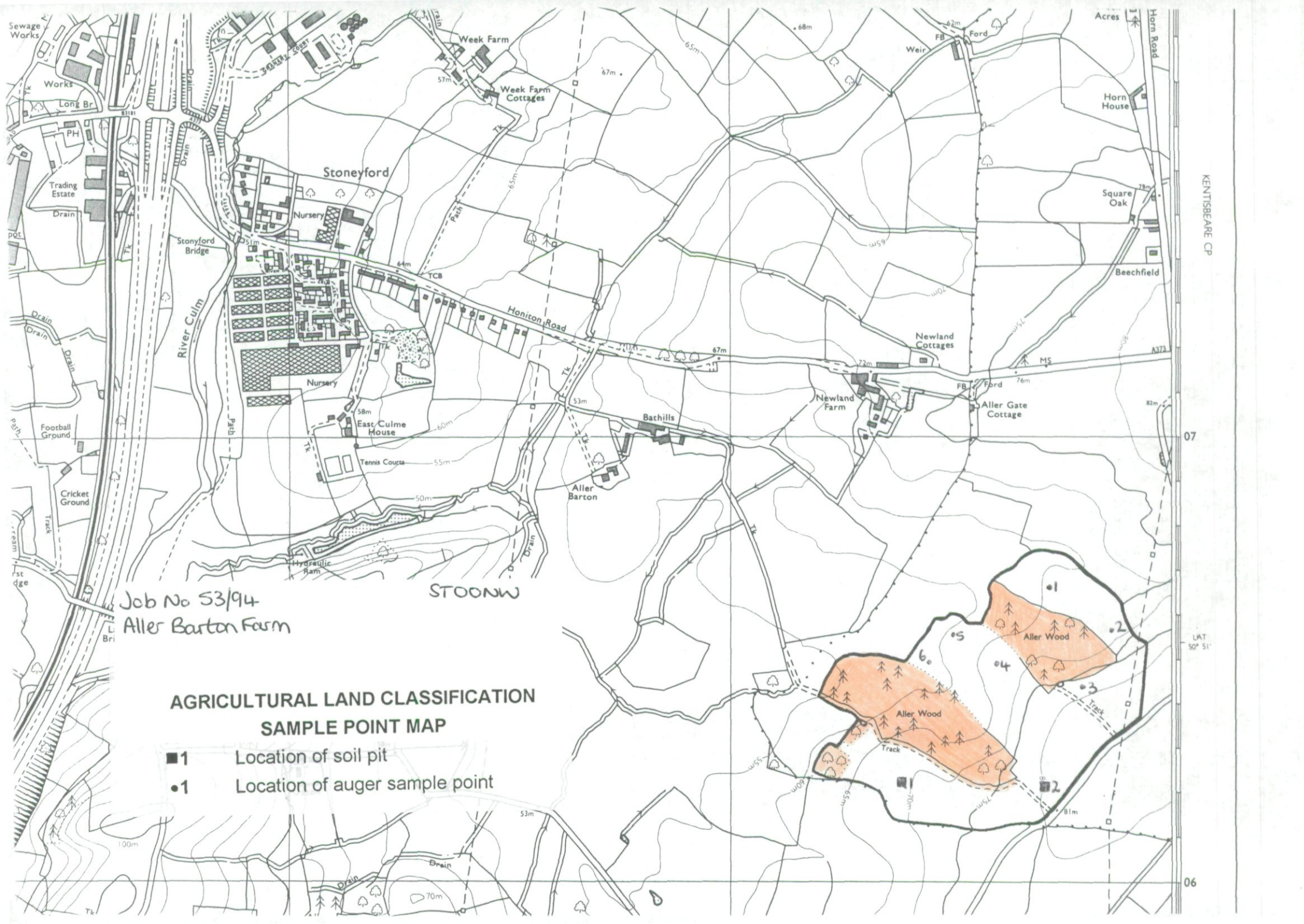
The information is accurate at the base map scale but any enlargement would be misleading.

Reproduction in whole or in part by any means is prohibited without the prior permission of MAFF.

Surveyed and drawn by the Resource Planning Team, ADAS Statutory Unit Taunton
Based on the 1988 Ordnance Survey 1:10000 map with the permission of the
Controller of Her Majesty's Stationery Office.
Source Map(s): ST00NW
Reference no. 33/94

© Crown Copyright Reserved 1993





KENTISBARE CP

07

LAT 50° 51'

06

Job No 53/94
Aller Barton Farm

**AGRICULTURAL LAND CLASSIFICATION
SAMPLE POINT MAP**

- 1 Location of soil pit
- 1 Location of auger sample point

