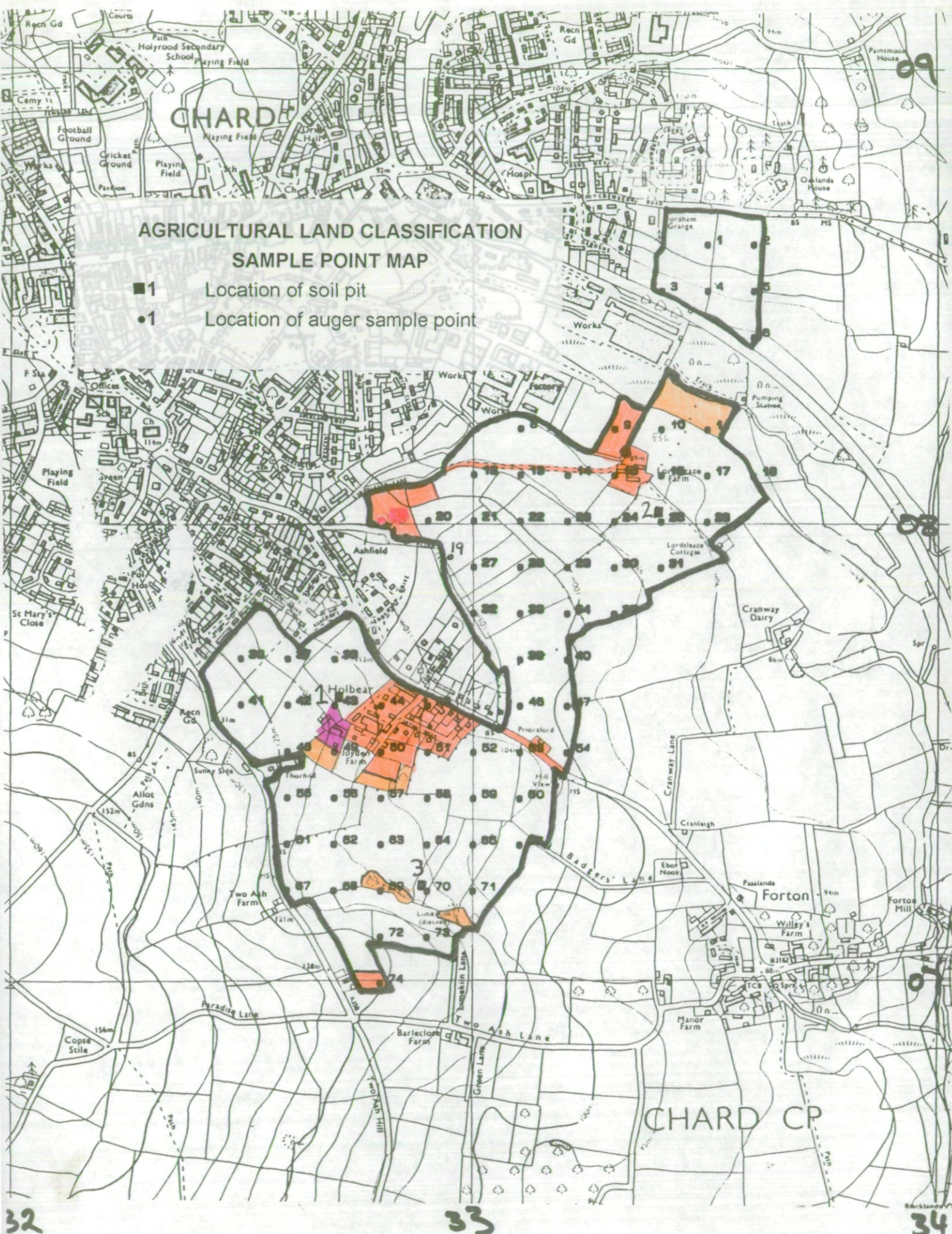


AGRICULTURAL LAND CLASSIFICATION SAMPLE POINT MAP

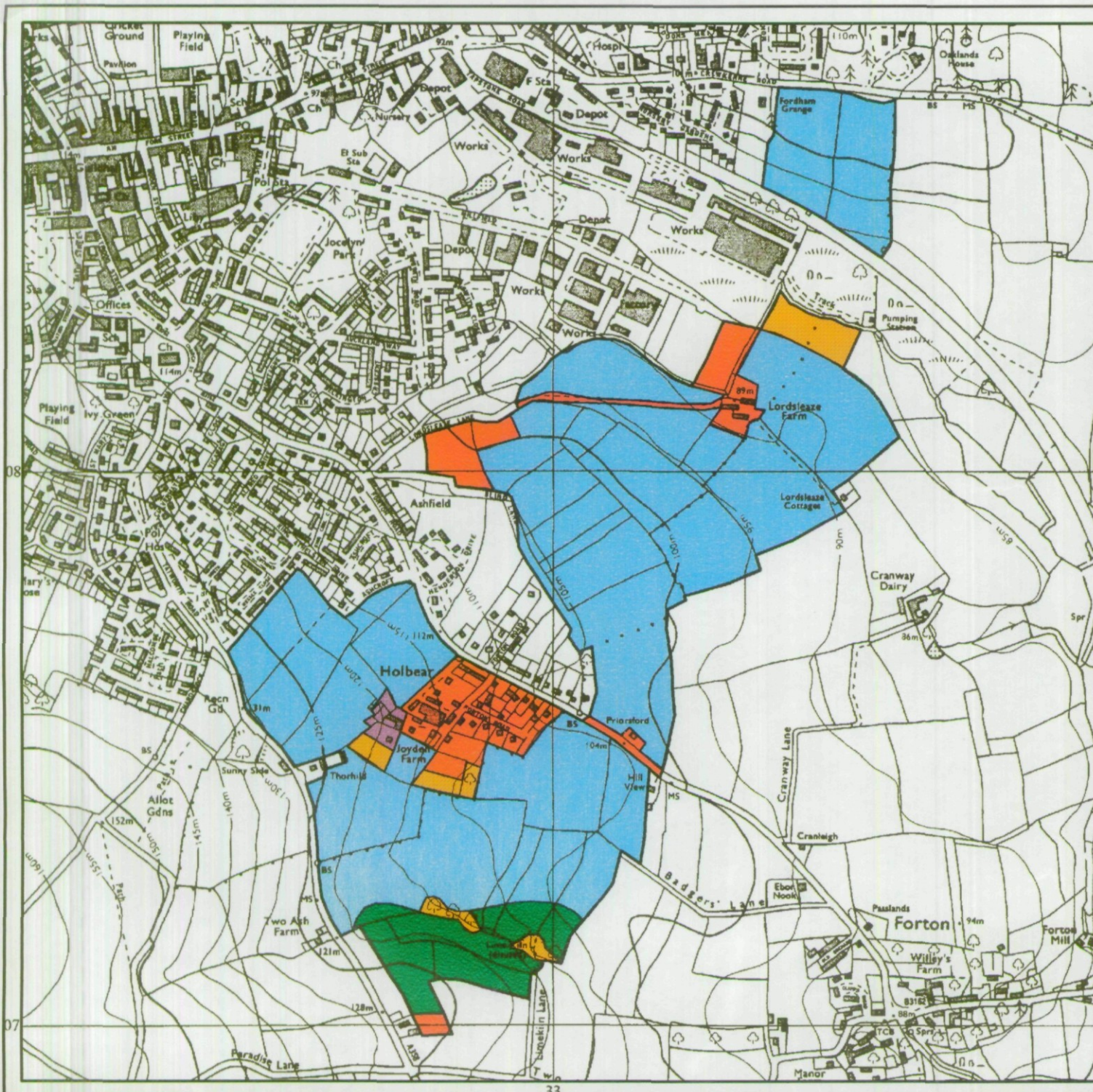
- 1 Location of soil pit
- 1 Location of auger sample point



32 33 34

91/93

51



Agricultural Land Classification

South Somerset Local Plan

Chard

Agricultural Land

Grade	Quality	Area (ha)
1	Excellent	nil
2	Very Good	57.7
3a	Good	4.8
3b	Moderate	nil
4	Poor	nil
5	Very Poor	nil

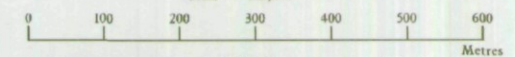
Other Land Categories

Urban	Area (ha)	7.3
Non-Agricultural	Area (ha)	2.3
Woodland	Area (ha)	nil
Agricultural Buildings	Area (ha)	0.5
Open Water	Area (ha)	nil
Not Surveyed	Area (ha)	nil

Total agricultural land area 62.5
Total survey area 72.6

* Grade/category not present within survey area

Scale - 1:10,000



Further details contained in MAFF (1988) Agricultural Land Classification of England and Wales - Revised guidelines and criteria for grading the quality of agricultural land. MAFF (Publications), London SE99 7TP.

The information is accurate at the base map scale but any enlargement would be misleading.

Reproduction in whole or in part by any means is prohibited without the prior permission of MAFF.

Surveyed and drawn by the Resource Planning Team, ADAS Statutory Unit Taunton

Based on the 1985 Ordnance Survey 1:50000 map with the permission of the Controller of Her Majesty's Stationery Office.

Source Mapsh: ST50NW

Reference no. 1/193

© Crown Copyright Reserved 1993