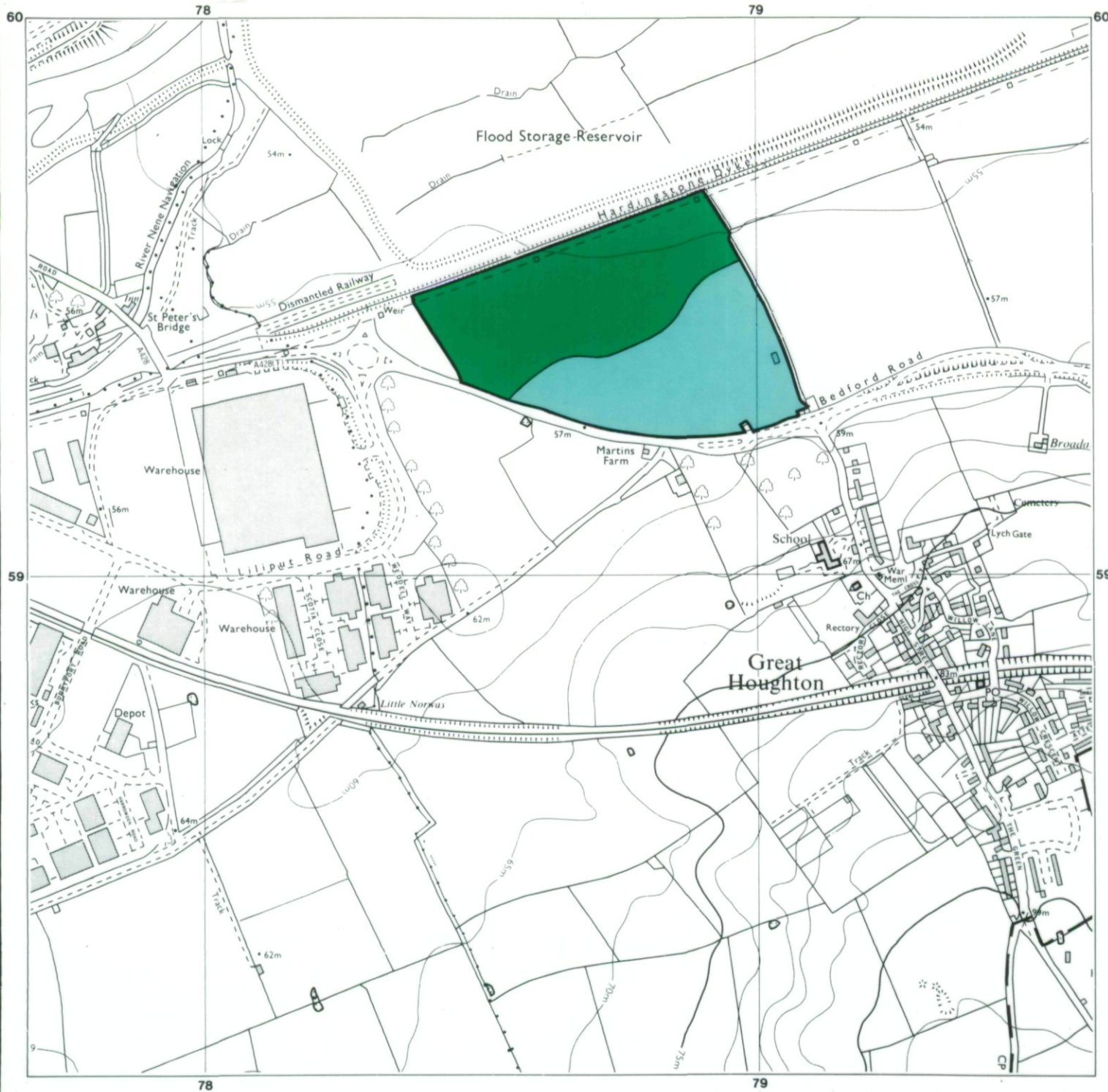


# Agricultural Land Classification

## Clifford Hill Quarry Great Houghton, Northants



### AGRICULTURAL LAND

Agricultural Grades      Agricultural Land Quality

Grade 1		Very high ↑ ↓ Very low
Grade 2		
Grade 3	a b	
Grade 4		
Grade 5		

Disturbed		Agricultural Buildings	
		Unsurveyed	

### NON AGRICULTURAL LAND

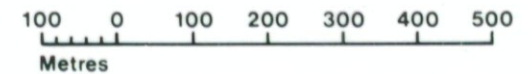
Land predominantly in urban use	
Other land primarily in non-agricultural use	

\* Land in this category does not occur on this map

SOURCE MAPS    Base maps taken from the O.S. 1 : 10000  
 SP 75 NE

This map is accurate only at the scale shown.  
 Any enlargement could be misleading

Scale 1:10 000





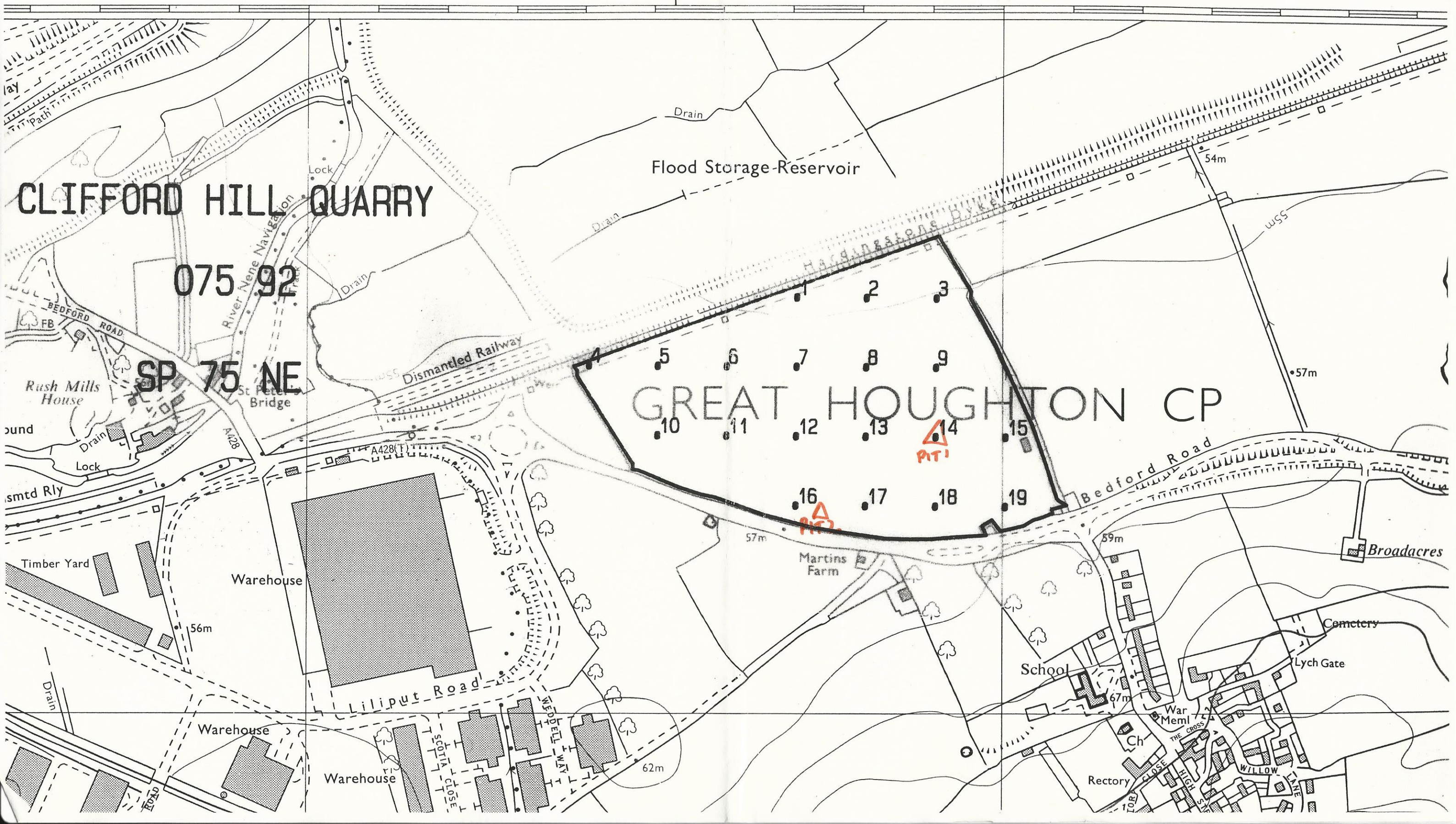
NORTHAMPTONSHIRE EURO CONST

A45(T)

78

51'

79



## CLIFFORD HILL QUARRY

075 92

SP 75 NE

## GREAT HOUGHTON CP

- 1
- 2
- 3
- 4
- 5
- 6
- 7
- 8
- 9
- 10
- 11
- 12
- 13
- 14
- 15
- 16
- 17
- 18
- 19

PIT

Martins Farm

Warehouse

Warehouse

Warehouse

School

Rectory

Cemetery

Broadacres

SCOTIA CLOSE

MEDELL WAY

Ch

War Meml

THE CROSS

FOR CLOSE

HIGH ST

WILLOW LANE

Lych Gate

Drain

Drain

Flood Storage-Reservoir

Drain

Drain

Lock

St Peter Bridge

A428

Lock

56m

56m

56m

56m

56m

56m

56m

57m

57m

57m

57m

57m

57m

57m

57m

57m

57m

57m

57m

57m

57m

57m

57m

57m

57m

54m

55m

55m

55m

55m

55m

55m

55m

55m

55m

55m

55m

55m

55m

55m

55m

57m

57m

57m

57m

57m

57m

57m

57m

57m

57m

57m

59m

59m

59m

59m

59m

59m

59m

67m

67m

67m

67m

62m

62m

A45(T)

78

78

78

78

78

78

78

78

78

78

78

78

78

78

78

78

78

78

78

78

51'

51'

51'

51'

51'

51'

51'

51'

51'

51'

51'

51'

51'

51'

51'

51'

51'

51'

51'

51'

51'

79

79

79

79

79

79

79

79

79

79

79

79

79

79

79

79

79

79

79

79

79