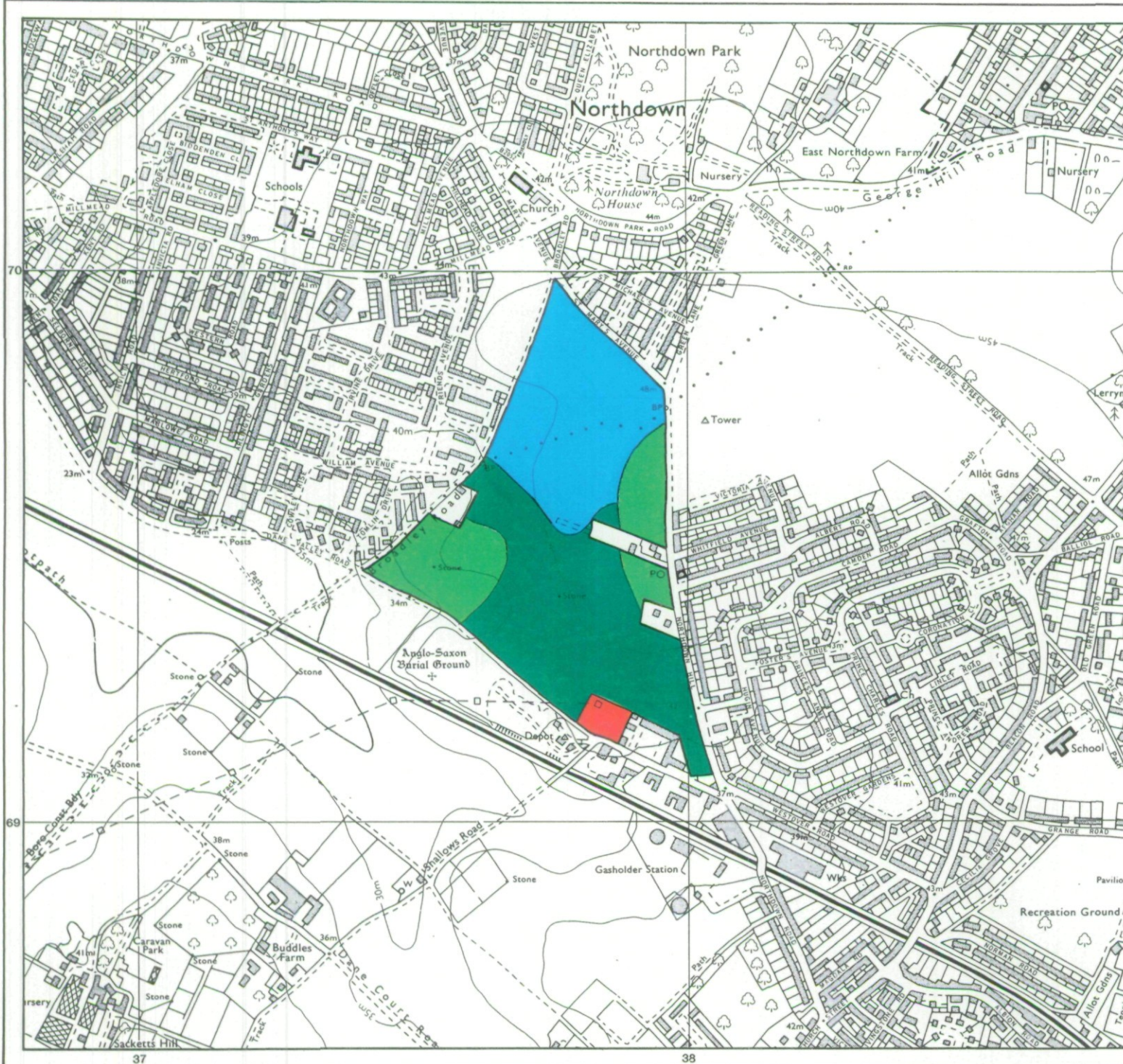


Agricultural Land Classification

Isle of Thanet Local Plan

Site 8: Northdown Hill, Broadstairs



Agricultural Land

Grade	Quality	Area(ha)
1	Excellent	nil
2	Very Good	8.1
3a	Good	10.8
3b	Moderate	5.3
4	Poor	nil
5	Very Poor	nil


Other Land Categories

Category	Area (ha)
Urban	0.6
Non-Agricultural	nil
Woodland	nil
Agricultural Buildings	nil
Open Water	nil
Not Surveyed	nil

Total agricultural land area 24.2
Total survey area 24.8

*Grade/category not present within survey area

Scale 1:10,000



Further details contained in MAFF (1988) Agricultural Land Classification of England and Wales - Revised guidelines and criteria for grading the quality of agricultural land. MAFF (Publications), London SE99 7TP.

The information is accurate at the base map scale but any enlargement would be misleading.

Reproduction in whole or part by any means is prohibited without the prior permission of MAFF.

Surveyed and drawn by the Resource Planning Team, ADAS Statutory Unit, Gullford. Based on the 1976 Ordnance Survey 10,000 map with the permission of the Controller of Her Majesty's Stationery Office.

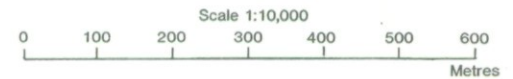
Source Map(s): TR 36 NE TR 37 SE
Reference no. 2012/214/94 EL 20/248

© Crown Copyright Reserved 1994



Location of Auger Borings Isle of Thanet Local Plan Site 8: Northdown Hill, Broadstairs

- 5 Auger boring
- 2 Profile pit



The information is accurate at the base map scale but any enlargement would be misleading.

Reproduction in whole or part by any means is prohibited without the prior permission of MAFF.

Surveyed and drawn by the Resource Planning Team, ADAS Statutory Unit, Guildford
Based on the 1979 Ordnance Survey 10,000 map with the permission of the
Controller of Her Majesty's Stationery Office.

Source Map(s) TR 36 NE TR 37 SE
Reference no 2012/214/94 EL 20/248

© Crown Copyright Reserved 1994

