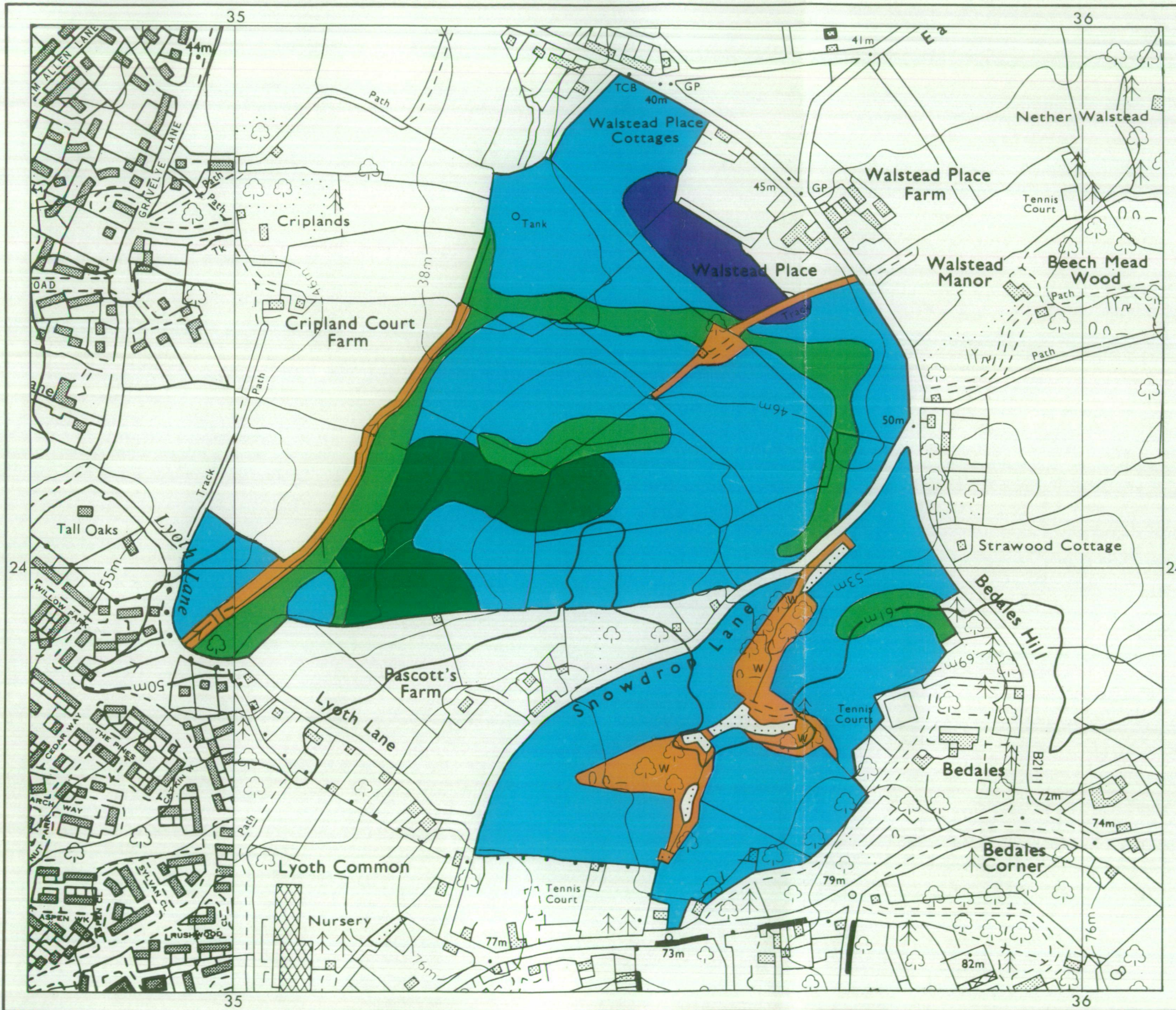


Haywards Heath Local Plan, Mid Sussex District Council : Objector's Sites
 Site 12 : Land at Walstead Place Farm

Agricultural Land Classification



AGRICULTURAL LAND			
Grade	Quality	Area	% of Total
Grade 1	excellent	1.52 ha	4 %
Grade 2	very good	29.50 ha	75 %
Grade 3a	good	3.30 ha	8 %
Grade 3b	moderate	5.28 ha	13 %
Grade 4	poor	ha	%
Grade 5	very poor	ha	%

Total area of agricultural land surveyed 39.60 ha

Agricultural buildings	Not present
Woodland	W
Not surveyed	Not present

NON-AGRICULTURAL LAND

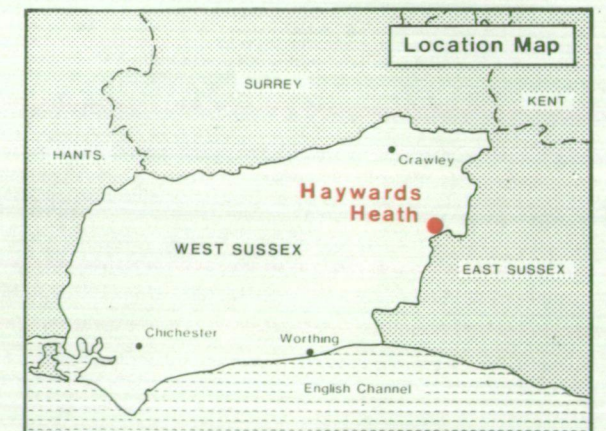
Land predominantly in urban use	Not present
Land in non-agricultural use	

Total area of site 43.40 ha

For further information consult "Agricultural Land Classification of England and Wales (Revised guidelines and criteria for grading the quality of agricultural land)", M.A.F.F., 1988.

SOURCE MAPS

TQ 32 SE
 TQ 32 SW

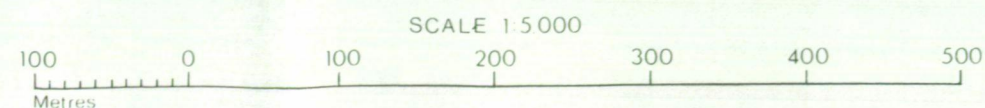


Surveyed by the Resource Planning Team 10/92
 Map compiled and produced by the Cartographic Unit,
 Resource Planning Team, Guildford Statutory Group,
 Agricultural Development and Advisory Service.
 Reference no. 4206/106/92 MAFF Reference no. EL 8909

Ordnance Survey information reproduced with the sanction of the Controller, H.M.S.O.

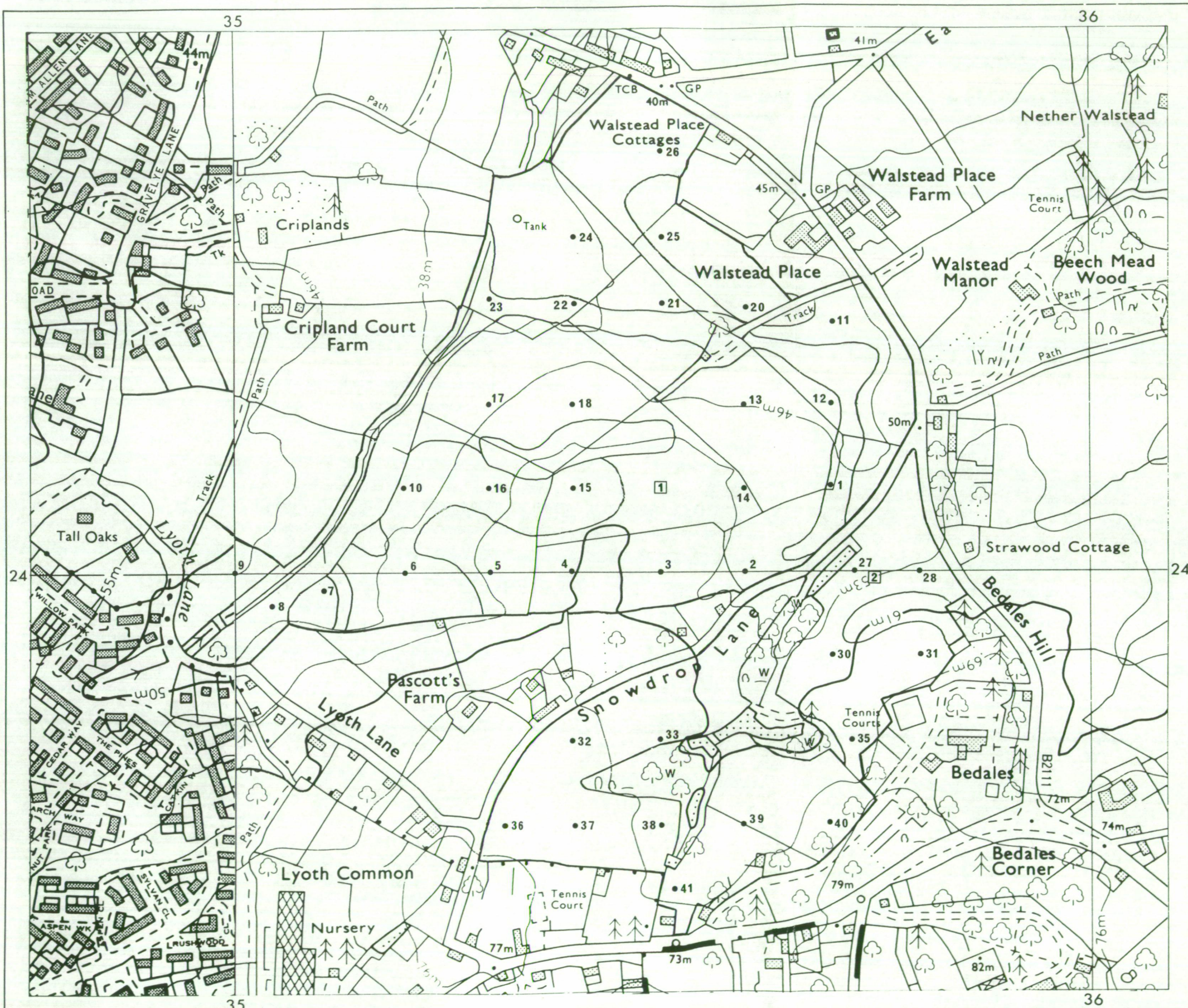
Reproduction of this map in whole or in part is prohibited without the prior permission of M.A.F.F.

This map is accurate only at the scale shown.



Haywards Heath Local Plan, Mid Sussex District Council: Objector's Sites
 Site 12: Land at Walstead Place Farm

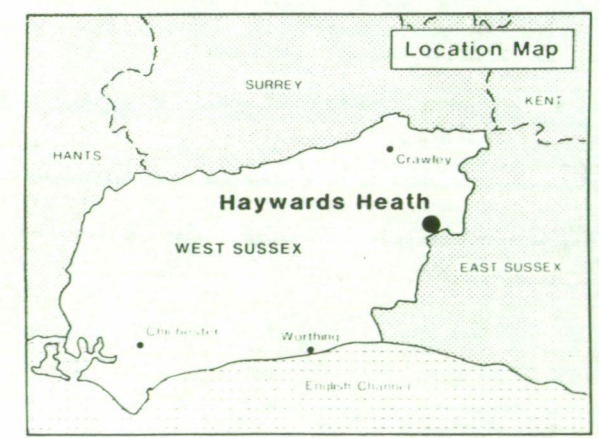
Location of Auger Borings



- 5 Auger boring
- 2 Profile pit

Surveyed by the Resource Planning Team. 10/92
 Map compiled and produced by the Cartographic Unit,
 Resource Planning Team, Guildford Statutory Group,
 Agricultural Development and Advisory Service.
 Reference no. 4206/108/92 MAFF Reference no. EL 8909

SOURCE MAPS
 TQ 32 SW
 TQ 32 SE



Ordnance Survey information reproduced with the sanction of the Controller, H.M.S.O.
 Reproduction of this map in whole or in part is prohibited without the prior permission of M.A.F.F.
 This map is accurate only at the scale shown.

