

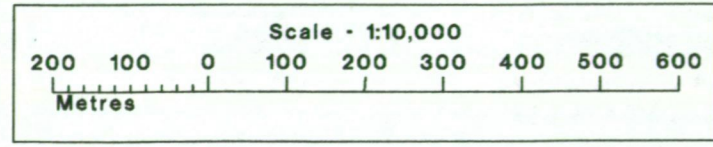
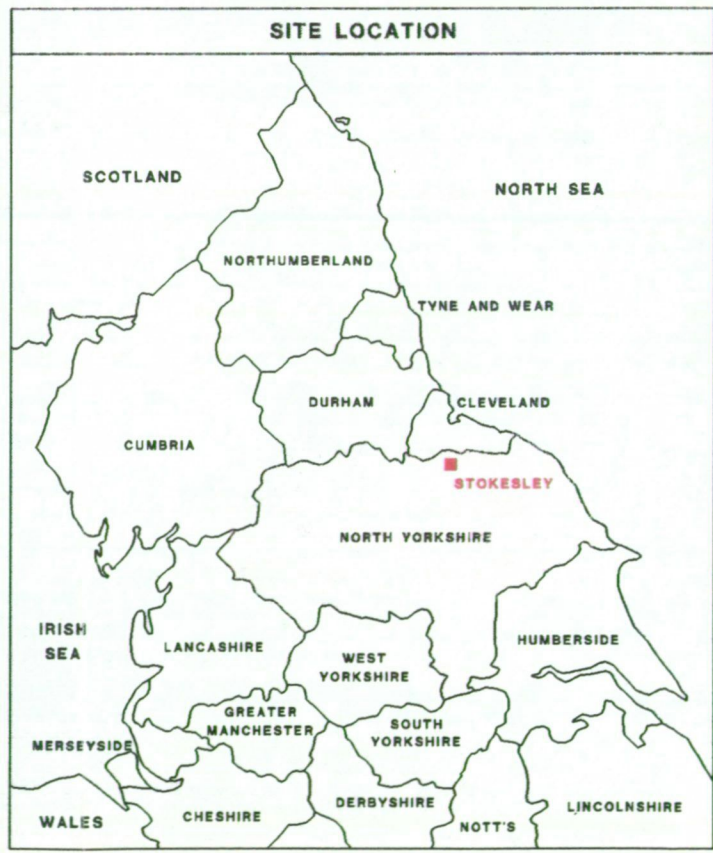
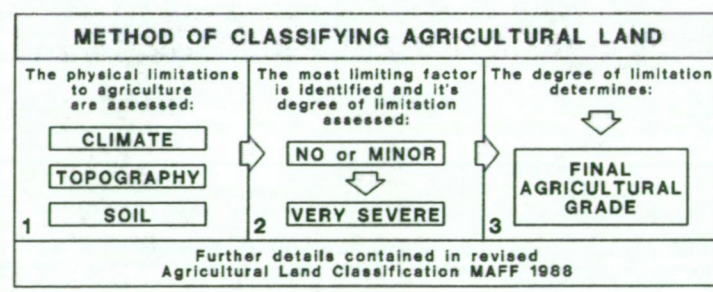
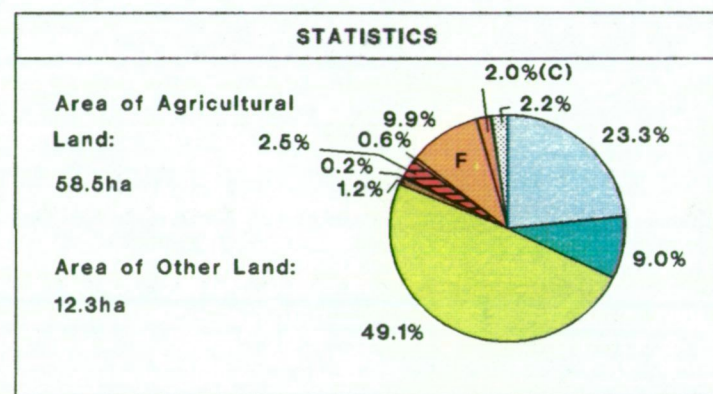
# THORALDBY, STOKESLEY

## Proposed Golf Course

### Agricultural Land Classification

AGRICULTURAL LAND		
Agricultural Grades	Agricultural Land Quality	Area within the site (ha)
Grade 1	Excellent	NIL
Grade 2	Very Good	16.5
Grade 3	Good	6.4
Sub-Grade 3a	Moderate	34.8
Sub-Grade 3b	Poor	NIL
Grade 4	Poor	NIL
Grade 5	Very Poor	0.8

LAND IN OTHER CATEGORIES	
	Area within the site (ha)
Urban Including housing, industry, commerce, derelict land, sports facilities, transport	0.1
Non-agricultural Including golf courses, parks, sports fields, allotments, airfields	0.4
Woodland Farm woodland	7.0
Commercial woodland	1.4
Agricultural buildings Including glasshouses	1.8
Open water	1.6
Land not surveyed	NIL



**MAFF** Ministry of Agriculture, Fisheries and Food.

Information compiled by Resource Planning Group, Farm and Countryside Service, Leeds R.O.  
Map produced by Resource Planning Cartographic Unit. Project Number 2\92  
Ordnance Survey maps reproduced with the permission of the Controller, H.M.S.O.  
© Crown Copyright Reserved 1992

**SOURCE MAPS**  
1:10500  
NZ40NE

# SKUTTERSKELE

