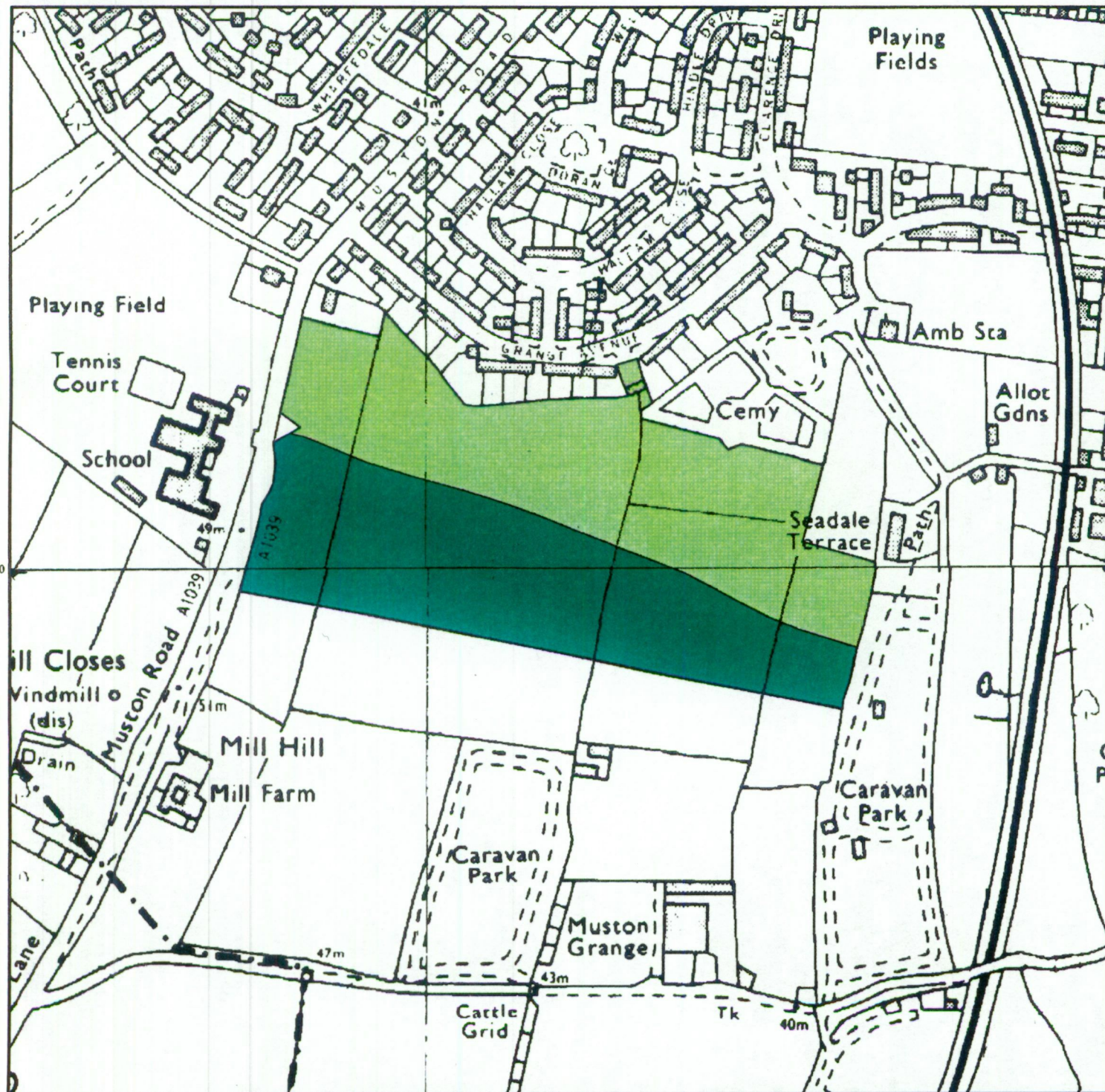


Agricultural Land Classification

SCARBOROUGH LOCAL PLAN
Site Refs. H11, I5, Pos.11 and Pos.13



Agricultural Land

Grade	Quality	Area (ha)
1	Excellent	NIL
2	Very Good	NIL
3a	Good	5.7
3b	Moderate	5.8
4	Poor	NIL
5	Very Poor	NIL


Other Land Categories

Category	Area (ha)
Urban	NIL
Non-Agricultural	NIL
Woodland	NIL
Agricultural Buildings	NIL
Open Water	NIL
Not Surveyed	NIL

Total agricultural land area 11.5
Total survey area 11.5

* Grade/category not present within survey area

Scale - 1:5,000



Further details contained in MAFF (1988) Agricultural Land Classification of England and Wales - Revised guidelines and criteria for grading the quality of agricultural land. MAFF (Publications), London SE99 7TP.

The information is accurate at the basic map scale but any enlargement would be misleading.

Reproduction in whole or in part by any means is prohibited without the prior permission of MAFF.

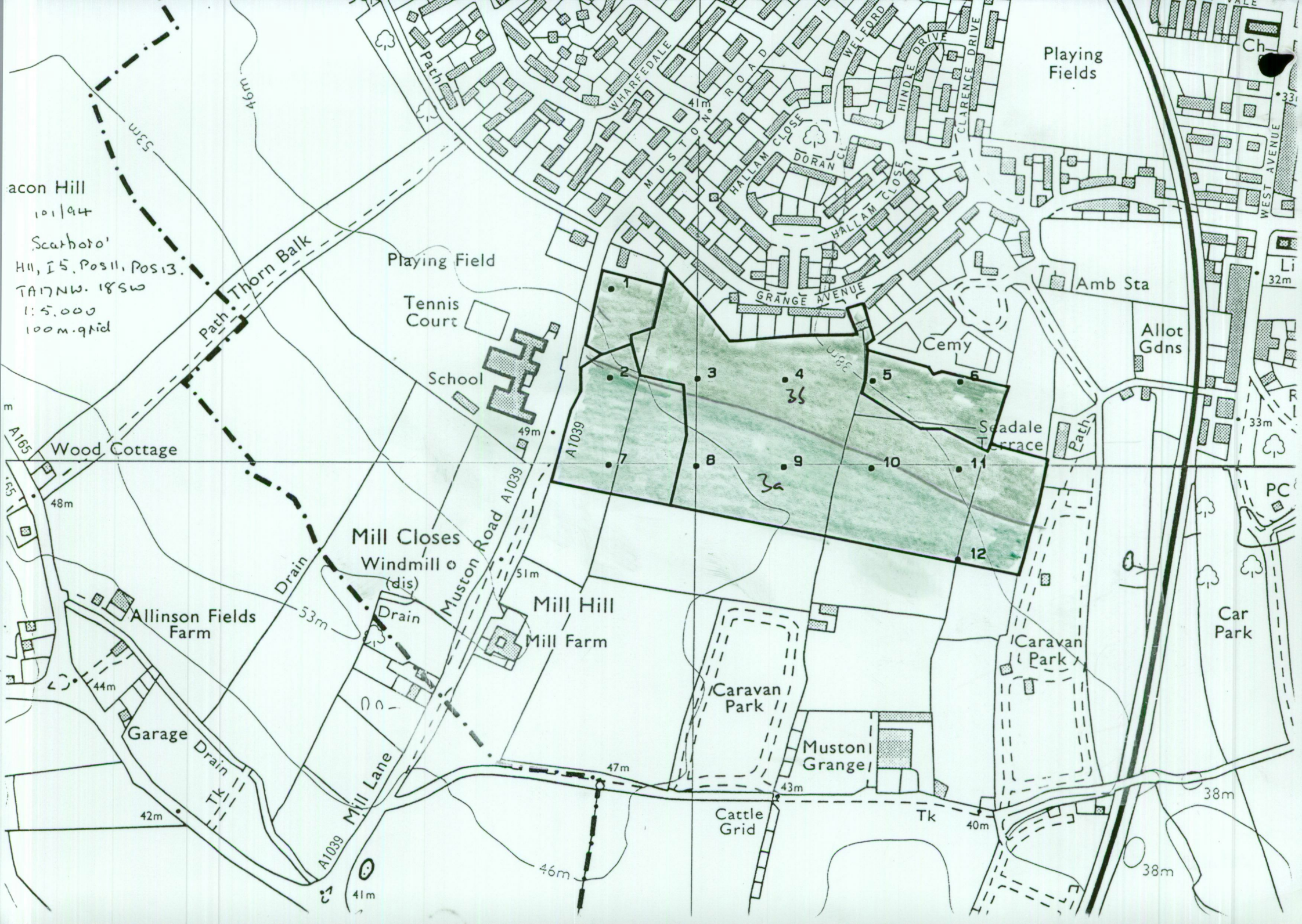
Surveyed and drawn by the Resource Planning Team, ADAS Straratory Unit Leeds

Based on the 1971 Ordnance Survey 1:10,000 map with the permission of the Controller of Her Majesty's Stationery Office.

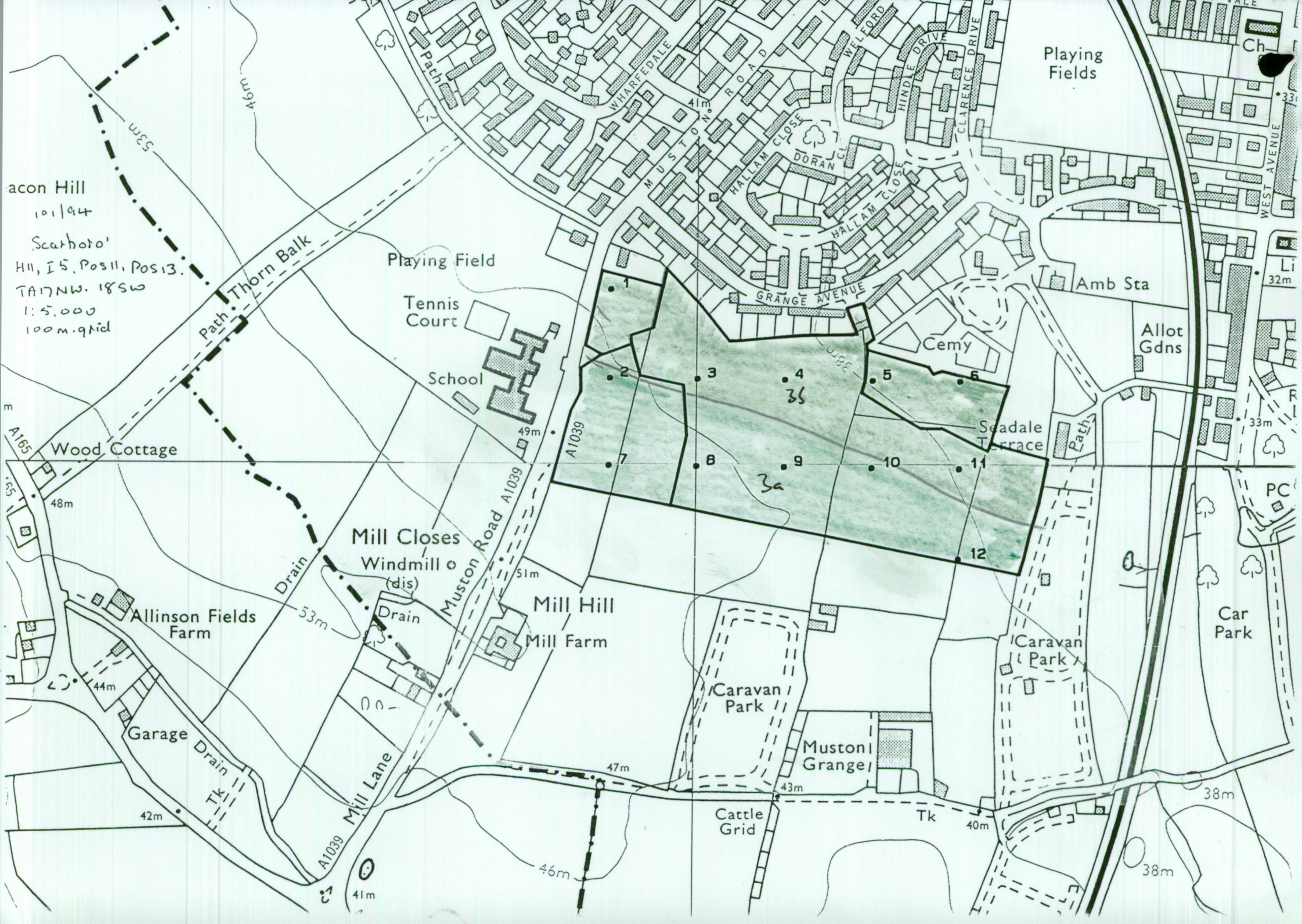
Source Map(s): TA17NW, TA18SW

Reference no. 101/94

© Crown Copyright Reserved 1994



acon Hill
101/94
Scarboro'
Hill, I 5, Pos 11, Pos 13.
TA 17NW. 1850
1:5,000
100m grid



acon Hill
101/94
Scarboro'
Hill, I 5, Pos 11, Pos 13.
TA 17NW. 1850
1:5,000
100m grid