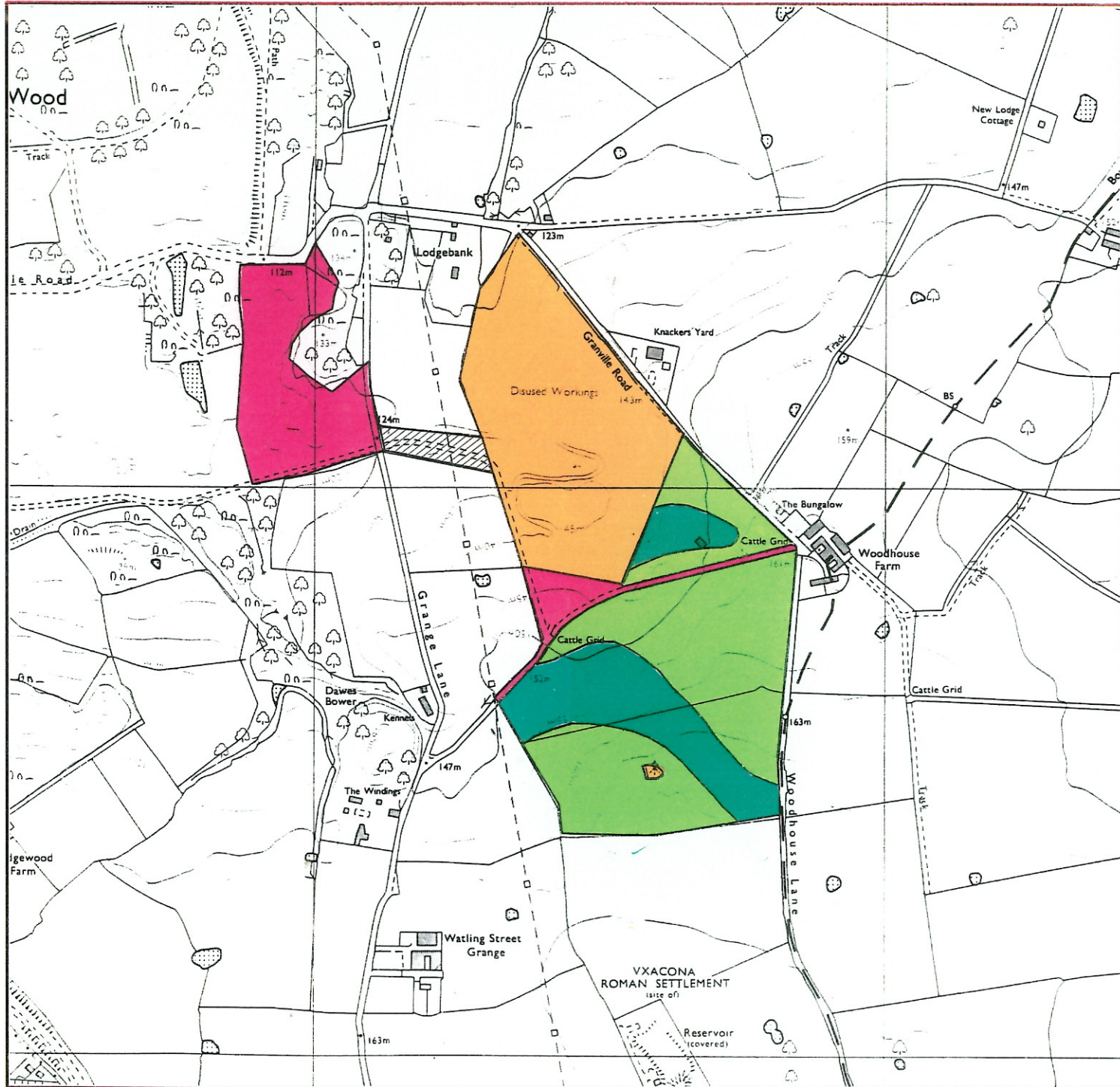


Agricultural Land Classification

Granville Landfill Site, Redhill, Telford



Agricultural Land


Grade	Quality	Area (ha)
1	Excellent	Nil
2	Very Good	Nil
3a	Good	6.7
3b	Moderate	15.4
4	Poor	Nil
5	Very Poor	Nil

Other Land Categories

Category	Area (ha)
Urban	8.0
Non-Agricultural	14.1
Woodland (*W)	Nil
Agricultural Buildings (*)	Nil
Open Water (*)	Nil
Not Surveyed (hatched)	0.9

Total agricultural land area 22.1
Total survey area 45.1

* Grade/category not present within survey area



Further details contained in MAFF (1988) Agricultural Land Classification of England and Wales - Revised guidelines and criteria for grading the quality of agricultural land. MAFF (Publications), London SE99 7TP.

The information is accurate at the base map scale but any enlargement would be misleading.

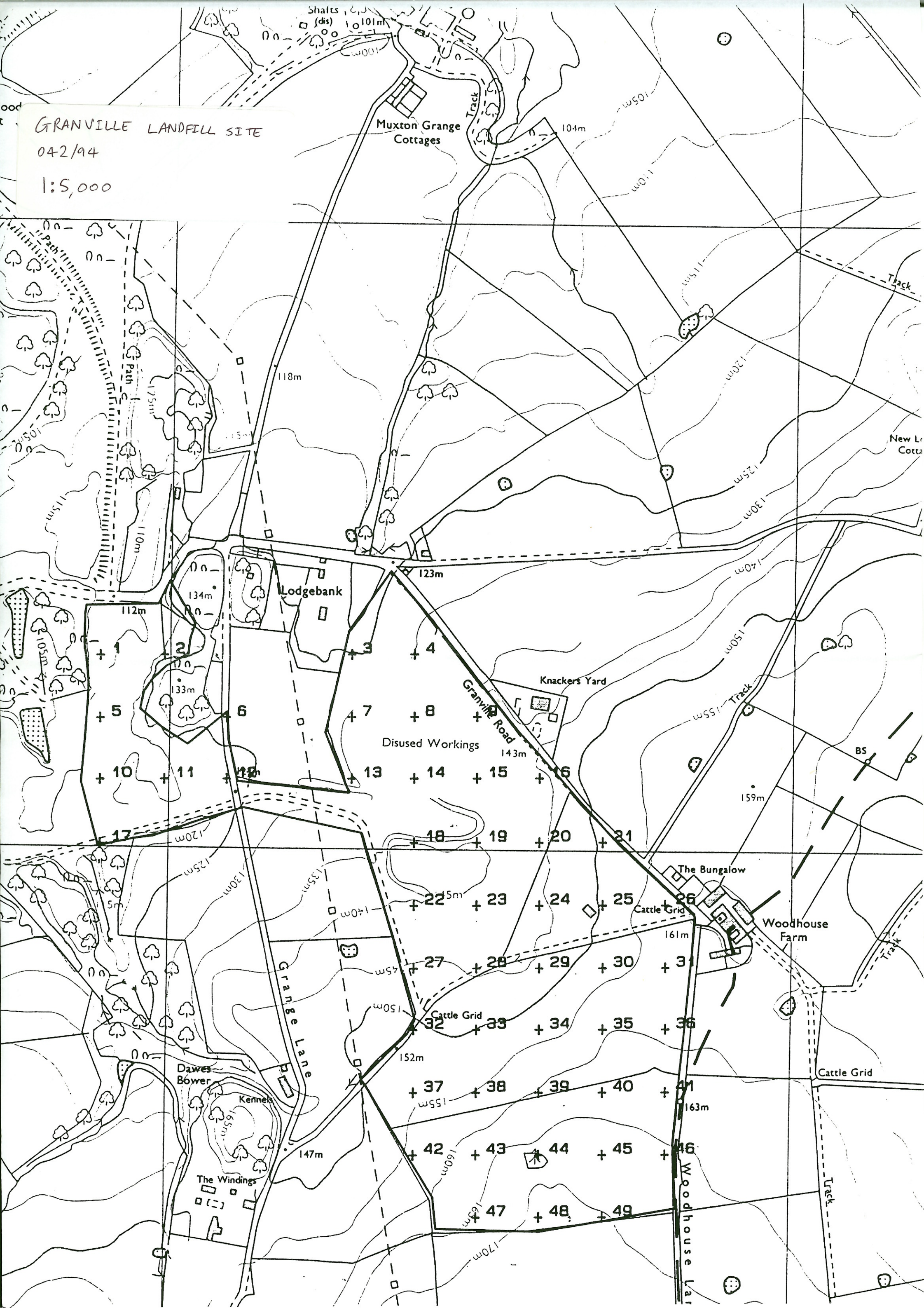
Reproduction in whole or in part by any means is prohibited without the prior permission of MAFF.

Surveyed and drawn by the Resource Planning Team, ADAS Statutory Unit, Wolverhampton
Based on the 1990 Ordnance Survey (OS) map with the permission of the Controller of Her Majesty's Stationery Office.
Source Map/sh: S1715W
Reference no: 142/194

GRANVILLE LANDFILL SITE

042/94

1:5,000




Agricultural Land Classification


Granville Landfill Site,
Redhill, Telford

SOIL RESOURCE MAP

SOIL UNITS

1 

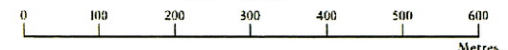
2 

3 

Area A 

Area B 

Scale - 1:10,000



Further details contained in MAFF (1988) Agricultural Land Classification of England and Wales - Revised guidelines and criteria for grading the quality of agricultural land. MAFF (Publications), London SE99 7TP.

The information is accurate at the base map scale but any enlargement would be misleading.

Reproduction in whole or in part by any means is prohibited without the prior permission of MAFF.

Surveyed and drawn by the Resource Planning Team, ADAS Saratry Unit Wellesbourne
Based on the 1990 Ordnance Survey 1:10,000 map with the permission of the
Controller of Her Majesty's Stationery Office.
Source Map(s): S1715W
Reference no. 642/194 © Crown Copyright Reserved 1994

