







Agricultural Land Classification







NEWCASTLE CITY COUNCIL U.D.P.

Northern Development Area

Agricultural Land

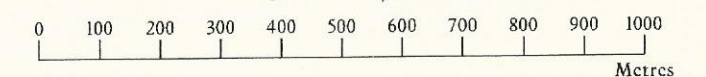
Grade	Quality	Area (ha)
1	 Excellent	NIL
2	 Very Good	28.1
3a	 Good	136.6
3b	 Moderate	403.8
4	 Poor	NIL
5	 Very Poor	NIL

Other Land Categories

	Urban	Area (ha) 33.3
	Non-Agricultural	75.0
	Woodland	NIL
	Agricultural Buildings	NIL
	Open Water	2.1
	Not Surveyed	98.9
Total agricultural land area		568.5
Total survey area		777.8

* Grade/category not present within survey area

Scale - 1:12,500



Further details contained in MAFF (1988) Agricultural Land Classification of England and Wales - Revised guidelines and criteria for grading the quality of agricultural land. MAFF (Publications), London SE99 7TP.

The information is accurate at the base map scale but any enlargement would be misleading.

Reproduction in whole or in part by any means is prohibited without the prior permission of MAFF.

Surveyed and drawn by the Resource Planning Team, ADAS Statutory Unit Leeds

Based on the 1975 Ordnance Survey 1:10,000 map with the permission of the Controller of Her Majesty's Stationery Office.

Source Map(s): NZ 16 NE, NZ 17 SE, NZ 26 NW, NZ 27 SW.

Reference no. 34/94

© Crown Copyright Reserved 1993



Newcastle Airport

Hazlerigg

WOOLINGTON PARK

HAZLERIGG CP

Woolsington

34/94
NEWCASTLE GREAT PARK
(ALCOO691. PARK)
N2 27 SW 26 NW, 17 SE, 16 NE
1:10,000
1 bearing per ha.

Kenton Bankfoot

Kingston Park

Fawdon

NEWCASTLE UPON TYNE DISTRICT