




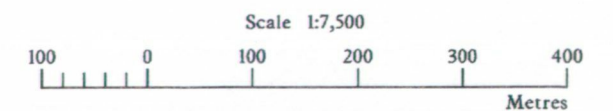
Agricultural Land Classification

HOLLINGS HALL HOTEL

GOLF COURSE

Legend

	Quality	Area (ha)
Grade 1	Excellent	Nil
Grade 2	Very Good	Nil
Grade 3a	Good	40.1
Grade 3b	Moderate	41.7
Grade 4	Poor	11.6
Grade 5	Very Poor	0.7
	Agricultural land not surveyed	Nil
	Other land	5.9
	Boundary of survey area	
Total agricultural land area		94.1
Total survey area		100.0
* Not present within survey area		



Further details contained in MAFF (1988) Agricultural Land Classification of England and Wales - Revised guidelines and criteria for grading the quality of agricultural land. MAFF(Publications), London SE99 7TP.

The information is accurate at the base map scale but any enlargement would be misleading.

Reproduction in whole or in part by any means is prohibited without the prior permission of MAFF.

Surveyed and drawn by the Resource Planning Team, ADAS Statutory Unit, Leeds.
Based on the 1973 Ordnance Survey 1:10,000 map with the permission of the Controller of Her Majesty's Stationery Office. Unauthorised reproduction infringes Crown copyright and may lead to prosecution or civil proceedings.
Source Map(s): SE 13 NE, SE 14 SE. MAFF Licence No: GD272361
Reference no: 228/95 © Crown Copyright Reserved 1995

