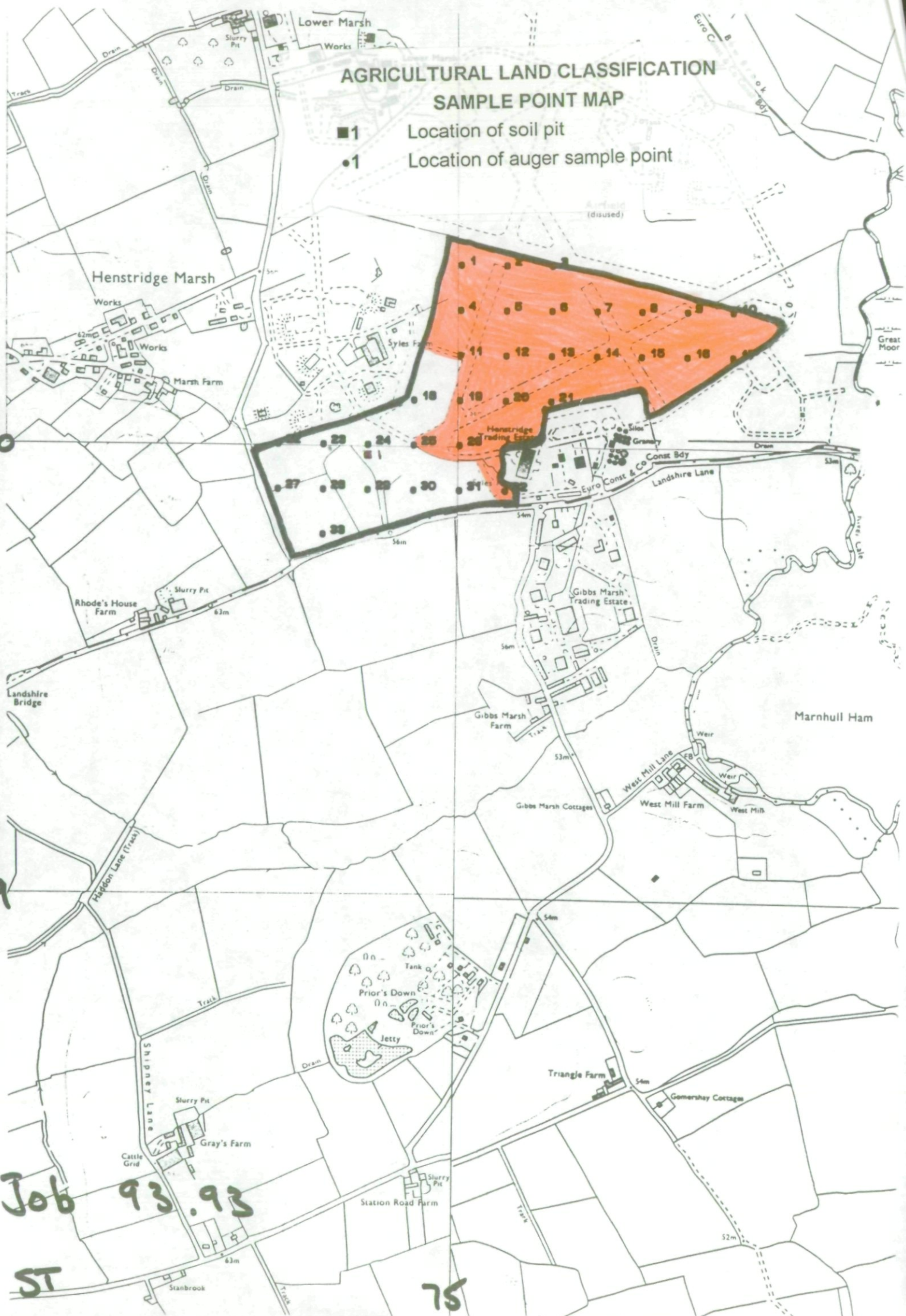


AGRICULTURAL LAND CLASSIFICATION SAMPLE POINT MAP

- 1 Location of soil pit
- 1 Location of auger sample point



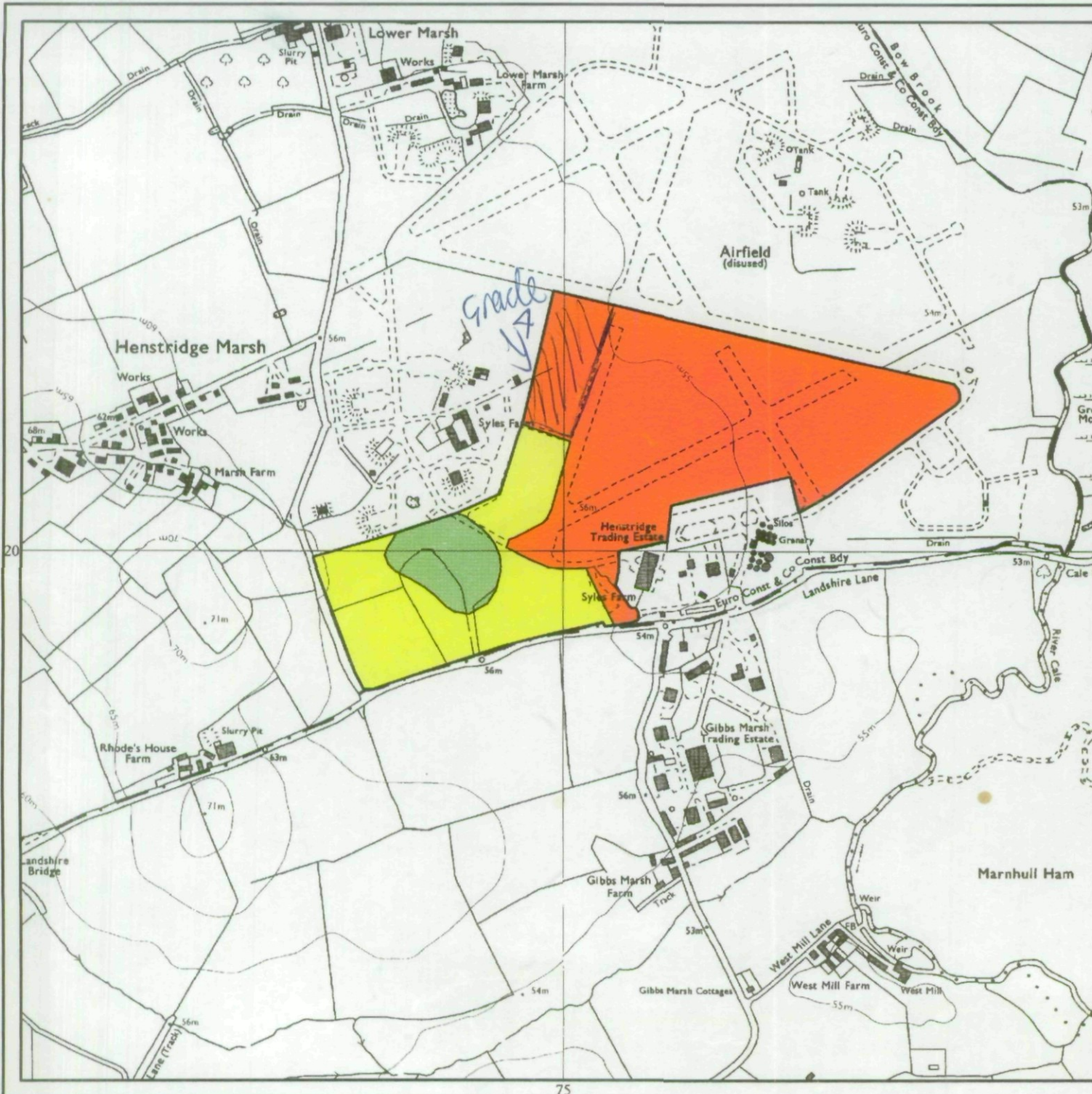
20

19

Job 93.93

ST

75



Agricultural Land Classification

South Somerset Local Plan

Henstridge

Agricultural Land

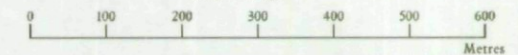
Grade	Quality	Area (ha)
1	Excellent	nil
2	Very Good	nil
3a	Good	nil
3b	Moderate	2.5
4	Poor	9.5
5	Very Poor	nil

Other Land Categories

	Urban	22.8
	Non-Agricultural	nil
	Woodland	nil
	Agricultural Buildings	nil
	Open Water	nil
	Not Surveyed	nil
Total agricultural land area		12.0
Total survey area		34.8

* Grade/category not present within survey area

Scale - 1:10,000



Further details contained in MAFF (1988) Agricultural Land Classification of England and Wales - Revised guidelines and criteria for grading the quality of agricultural land. MAFF (Publications), London SE99 7TP.

The information is accurate at the base map scale but any enlargement would be misleading.

Reproduction in whole or in part by any means is prohibited without the prior permission of MAFF.

Surveyed and drawn by the Resource Planning Team, ADAS Statutory Unit Tauxem
 Based on the 1983 Ordnance Survey 1:10000 map with the permission of the
 Controller of Her Majesty's Stationery Office.
 Source Map(s): ST72SE, ST72SW, ST71NE, ST71NW
 Reference no. 93/933