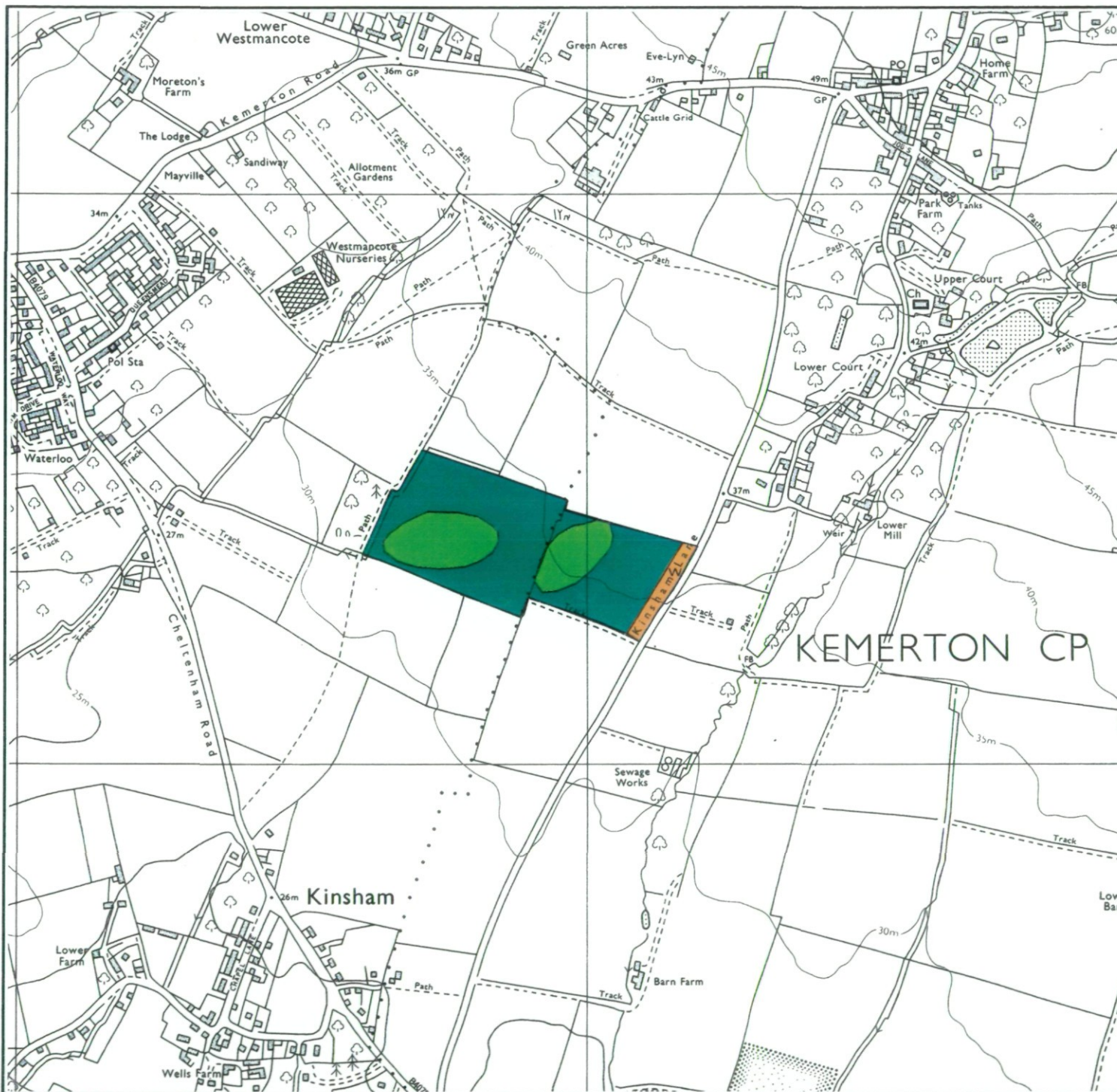


## Agricultural Land Classification

# Extension to Kemerton Pit



### Agricultural Land

Grade	Quality	Area (ha)
1	Excellent	Nil
2	Very Good	Nil
3a	Good	7.0
3b	Moderate	2.6
4	Poor	Nil
5	Very Poor	Nil

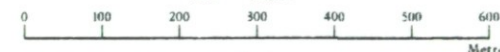
### Other Land Categories

*	Urban	Nil
*	Non-Agricultural	Nil
W	Woodland	0.5
*	Agricultural Buildings	Nil
*	Open Water	Nil
*	Not Surveyed	Nil

Total agricultural land area 9.6  
Total survey area 10.1

\* Grade/category not present within survey area

Scale - 1:40,000



Further details contained in MAFF (1988) Agricultural Land Classification of England and Wales - Revised guidelines and criteria for grading the quality of agricultural land. MAFF (Publications), London SE99 7TP.

The information is accurate at the base map scale but any enlargement would be misleading.


Reproduction in whole or in part by any means is prohibited without the prior permission of MAFF.


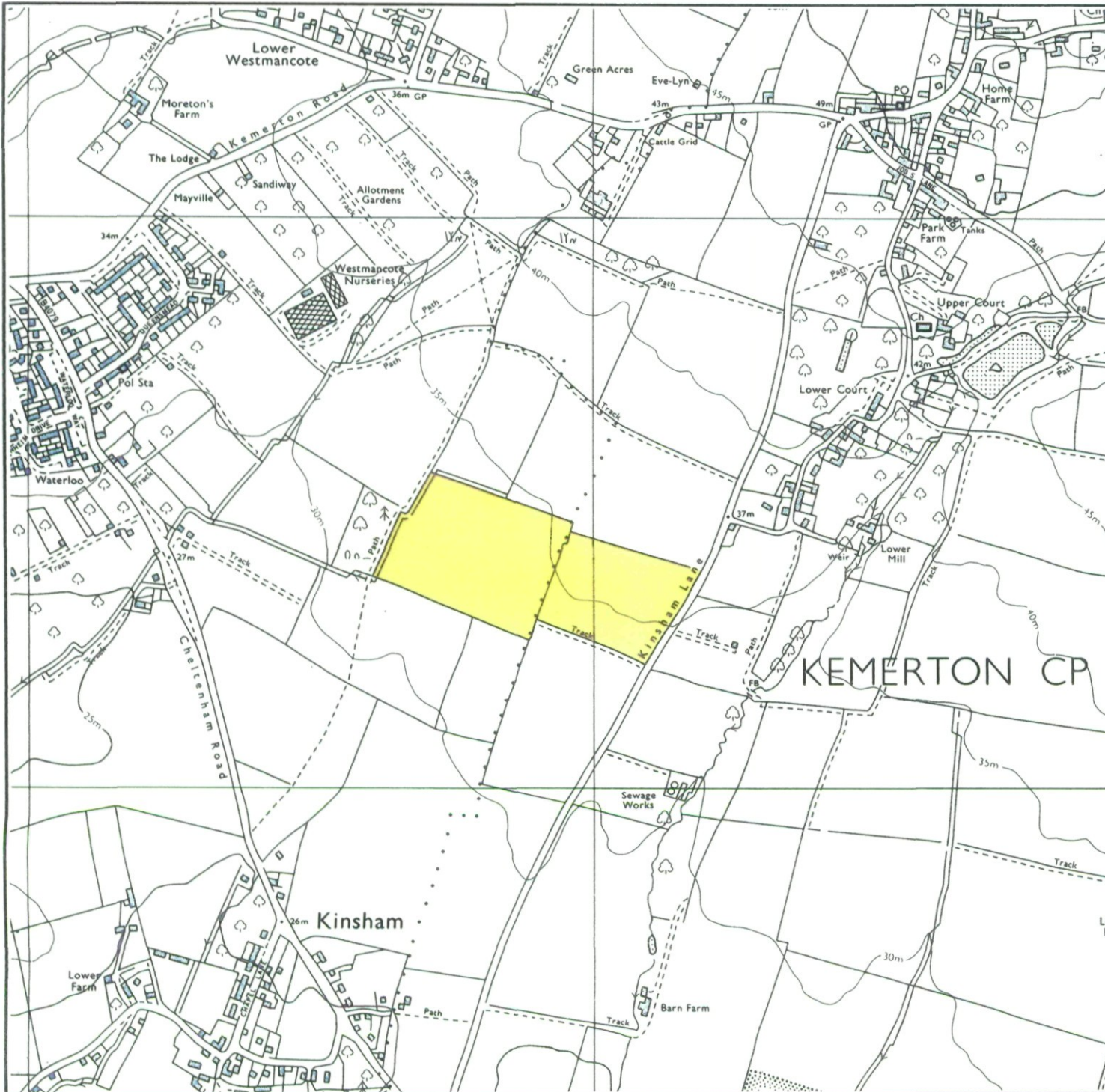
**Agricultural Land Classification**

**Extension to  
Kemerton Pit**

**SOIL RESOURCE  
MAP**

**SOIL UNITS**

1 

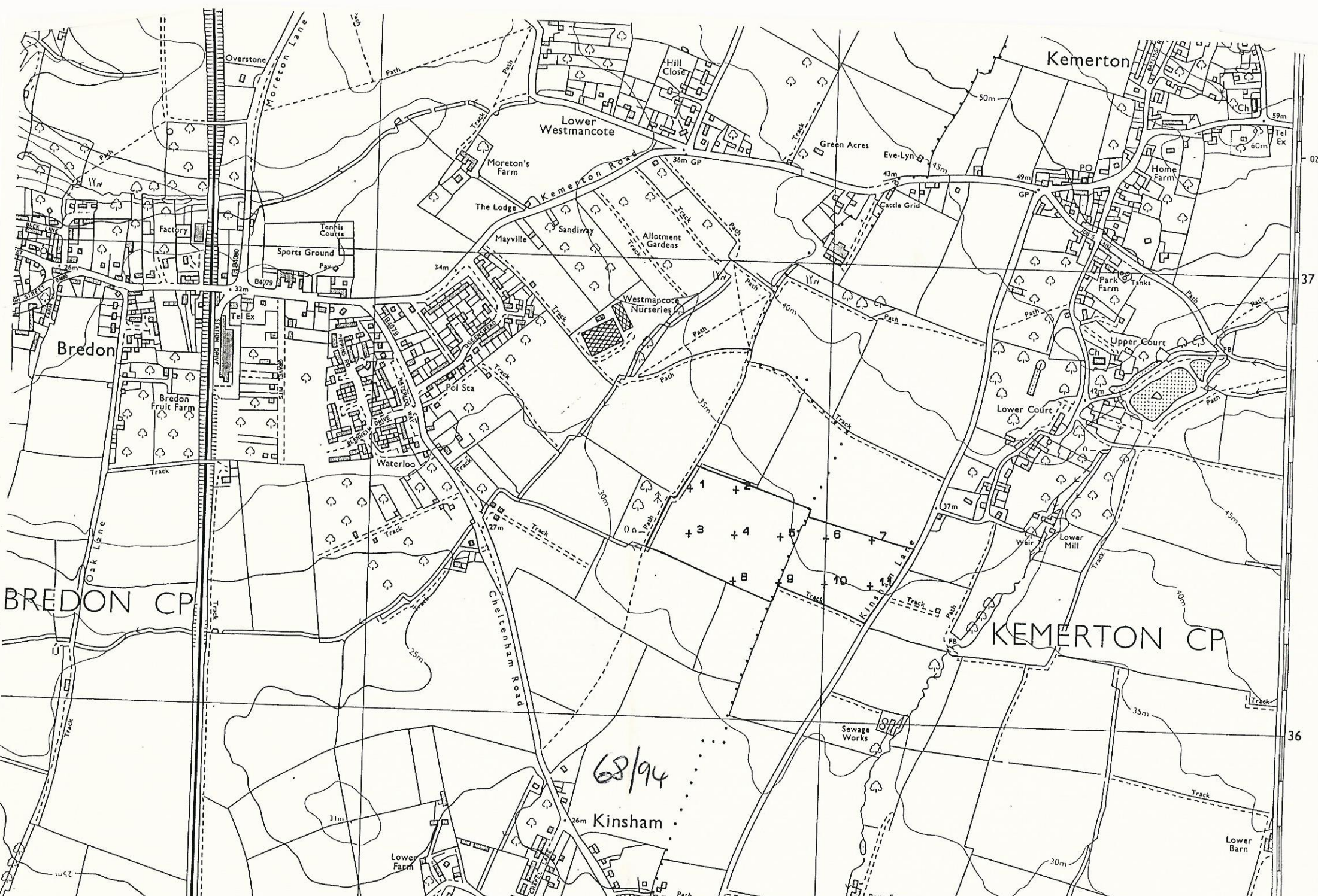


Further details contained in MAFF (1988) Agricultural Land Classification of England and Wales - Revised guidelines and criteria for grading the quality of agricultural land. MAFF (Publications), London SE99 7TP.

The information is accurate at the base map scale but any enlargement would be misleading.

Reproduction in whole or in part by any means is prohibited without the prior permission of MAFF.

Surveyed and drawn by the Resource Planning Team, ADAS Statutory Unit, Wolverhampton  
Based on the 1979 Ordnance Survey 10000 map with the permission of the Controller of Her Majesty's Stationery Office.  
Source Map(s): SO93NW  
Reference no. 068/94  
© Crown Copyright Reserved 1994



Kemerton

Lower Westmancote

Moreton's Farm

The Lodge

Mayville

Sandway

Allotment Gardens

Westmancote Nurseries

Pol Sta

Waterloo

Lower Court

Upper Court

Lower Mill

Sewage Works

68/94

Kinsham

Lower Barn

BREDON CP

KEMERTON CP

LINE COUNTS

02

37

36

Overstone

Moreton Lane

Kemerton Road

Cheltenham Road

Kings Lane

Bredon

Bredon Fruit Farm

Sports Ground

Tennis Courts

Hill Close

Green Acres

Eve-Lyn

Home Farm

Park Farm

Tanks

Weir

Barn Farm

B4079

B4080

B4081

B4082

B4083

B4084

B4085

B4086

B4087

B4088

B4089

B4090

B4091

B4092

B4093

B4094

B4095

B4096

B4097

B4098

B4099

B4100

59m

60m

50m

43m

45m

49m

34m

36m GP

40m

35m

30m

37m

45m

40m

35m

31m

26m

30m

25m