

Buckinghamshire Minerals Plan Area 6: Little Marlow

Agricultural Land Classification



AGRICULTURAL LAND			
Grade	Quality	Area	% of Total
Grade 1	excellent	7.07 ha	35%
Grade 2	very good	3.85 ha	19%
Grade 3a	good	ha	%
Grade 3b	moderate	9.2 ha	46%
Grade 4	poor	ha	%
Grade 5	very poor	ha	%

Total area of agricultural land surveyed 20.12 ha

Agricultural buildings	Not present
Woodland	W
Not surveyed	Not present

NON-AGRICULTURAL LAND

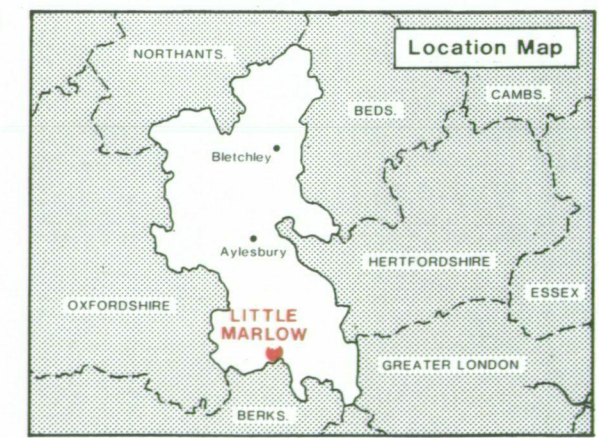
Land predominantly in urban use	Not present
Land in non-agricultural use	

Total area of site 25.17 ha

For further information consult "Agricultural Land Classification of England and Wales (Revised guidelines and criteria for grading the quality of agricultural land)", M.A.F.F., 1988.

SOURCE MAPS

SU 88 NE



Surveyed by the Resource Planning Group 1/91
 Map compiled and produced by the Cartographic Unit,
 Farm and Countryside Service, South East Region, Reading.
 Reference no. 0305/026/90

Ordnance Survey information reproduced with the sanction of the Controller, H.M.S.O.

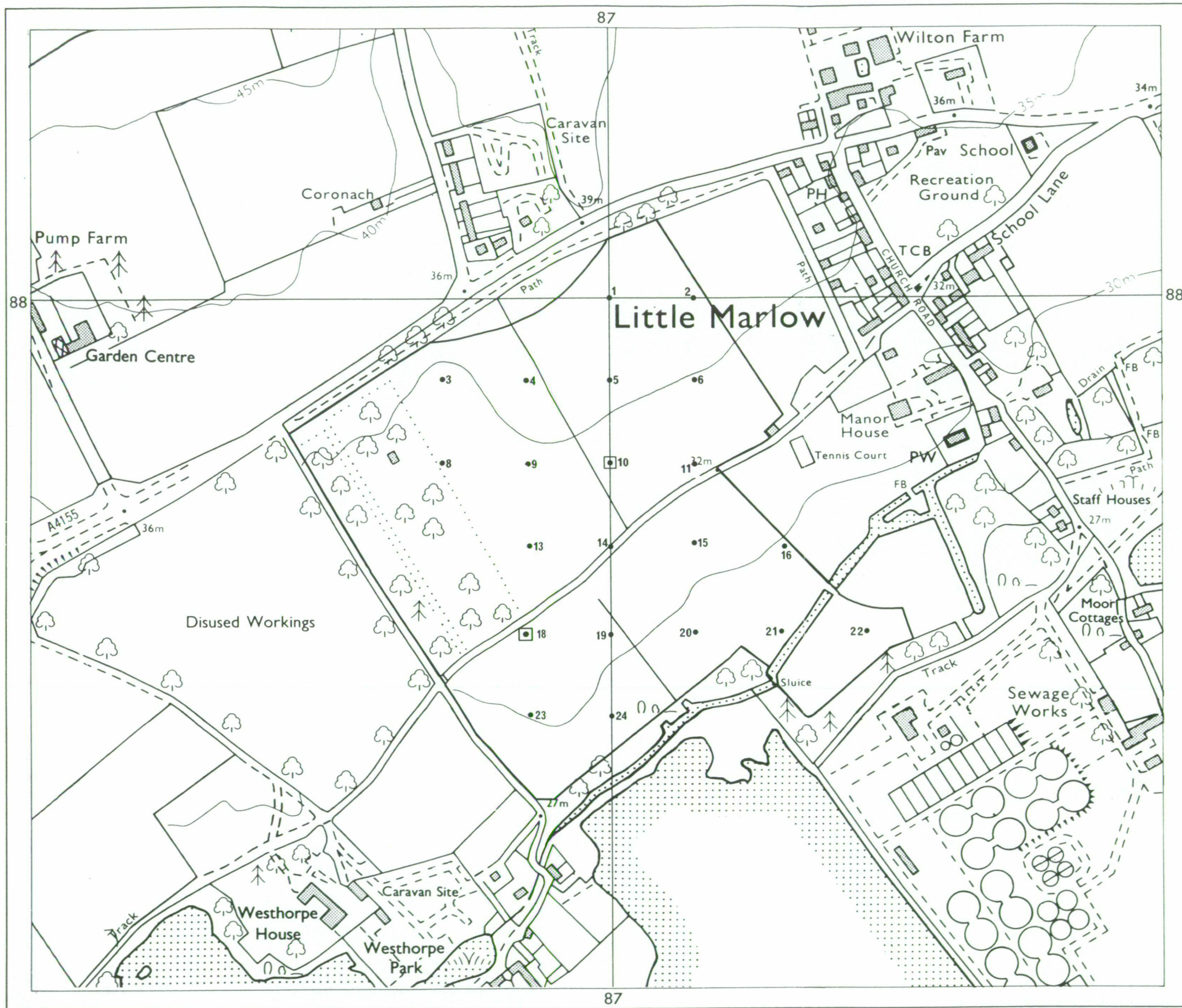
Reproduction of this map in whole or in part is prohibited without the prior permission of M.A.F.F.

This map is accurate only at the scale shown.



Buckinghamshire Minerals Plan Area 6: Little Marlow

Location of Auger Borings



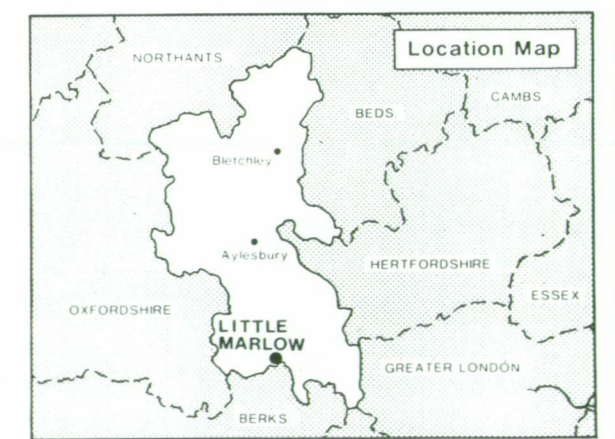
- 5 Auger boring
- 10 Profile pit

Surveyed by the Resource Planning Group 1/91
 Map compiled and produced by the Cartographic Unit,
 Farm and Countryside Service, South East Region, Reading.

Reference no. 0305/026/90

SOURCE MAPS

SU 88 NE



Ordnance Survey information reproduced with the sanction of
 the Controller, H.M.S.O.

Reproduction of this map in whole or in part is prohibited without
 the prior permission of M.A.F.F.

This map is accurate only at the scale shown.

