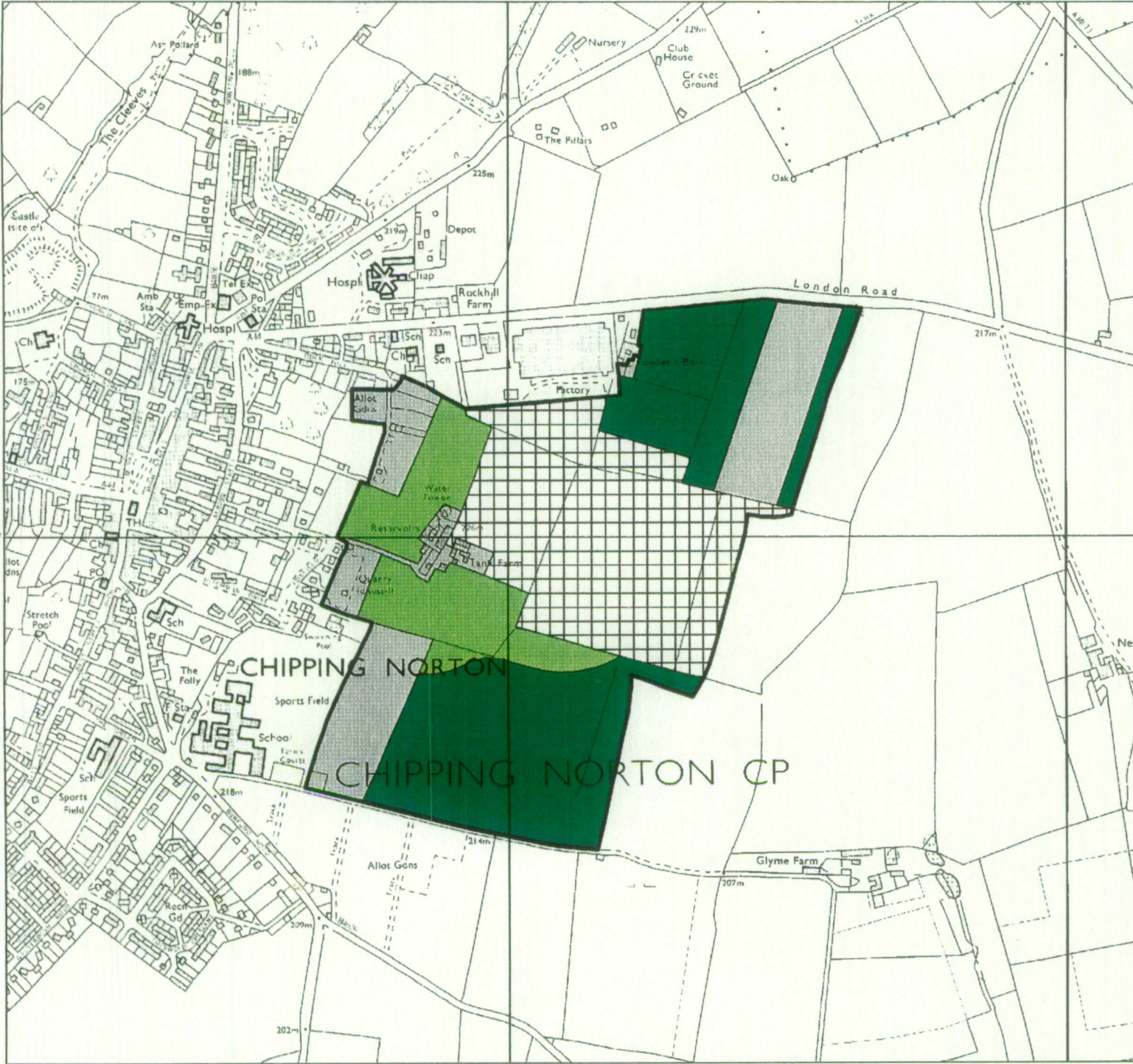


Agricultural Land Classification


West Oxfordshire Local Plan

Site 230: Chipping Norton

(Revised August 1998)



| Legend | | |
|----------------------------------|--------------------------------|-----------|
| | Quality | Area (ha) |
| Grade 1 | Excellent | Nil |
| Grade 2 | Very Good | Nil |
| Grade 3a | Good | 19.9 |
| Grade 3b | Moderate | 8.2 |
| Grade 4 | Poor | Nil |
| Grade 5 | Very Poor | Nil |
| | Agricultural land not surveyed | 17.4 |
| | Other land | 11.7 |
| Site Boundary | | |
| Total survey area | | 28.1 |
| Total site area | | 57.2 |
| * Not present within survey area | | |



Further details contained in MAFF (1988) Agricultural Land Classification of England and Wales - Revised guidelines and criteria for grading the quality of agricultural land. Maff (publications), London SE99 7TP. The information is accurate at base map scale but any enlargement would be misleading. Reproduction in whole or in part by any means is prohibited without the prior permission of MAFF.

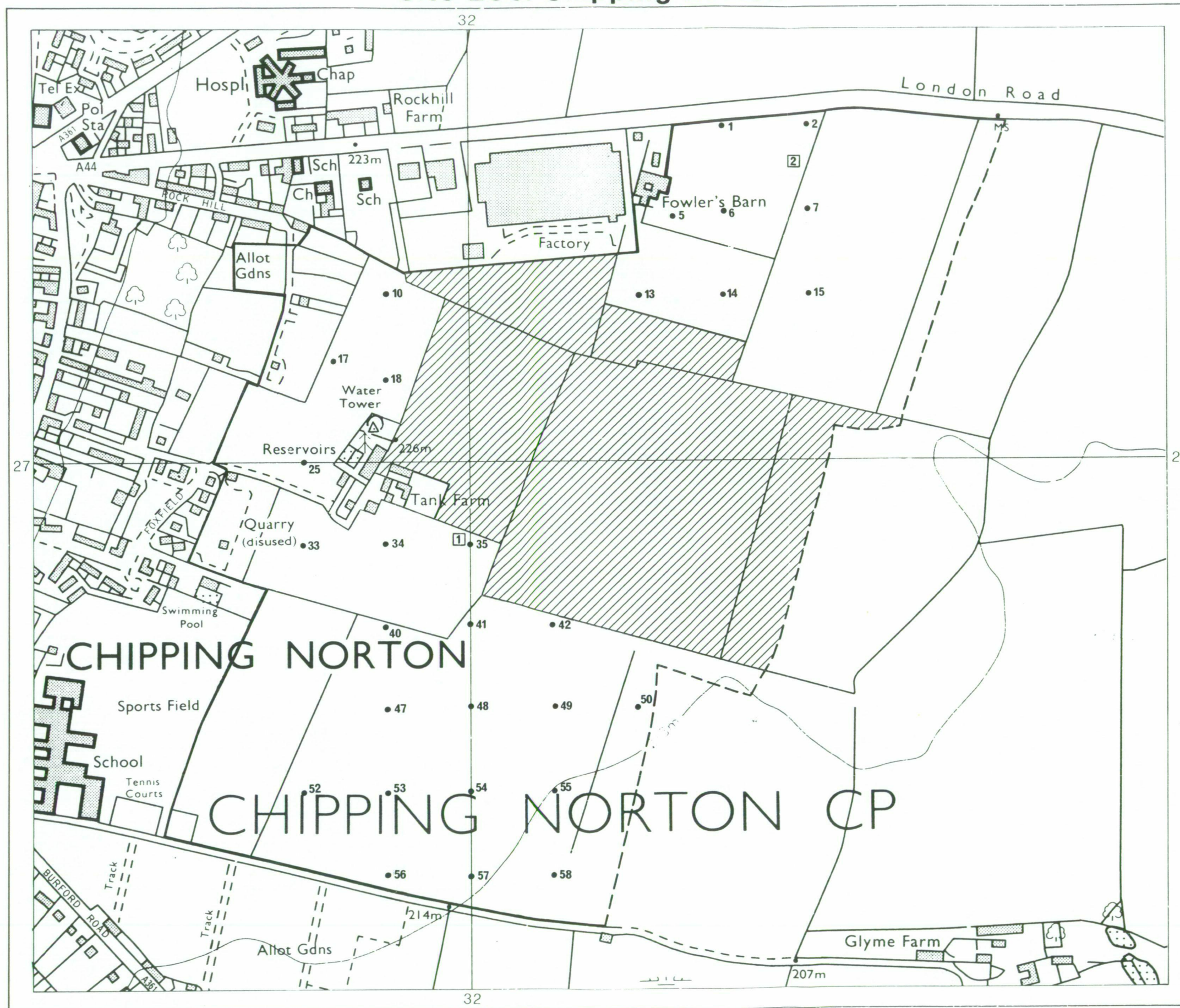
Surveyed and drawn by the Resource Planning Team, FRCA, Reading

Based on the 1978 Ordnance Survey 1:10,000 map with the permission of the Controller of Her Majesty's Stationery Office. Unauthorised reproduction infringes Crown copyright and may lead to prosecution or civil proceedings. MAFF Licence No: GD272361

Source map(s): SP32NW
Reference no: 3305/139/93 © Crown Copyright Reserved 1998

West Oxfordshire Local Plan Site 230: Chipping Norton

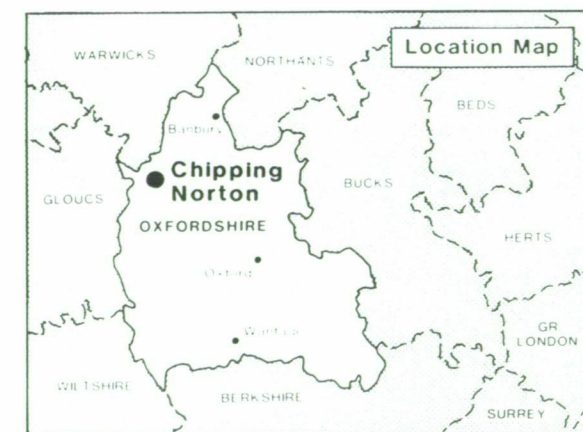
Location of Auger Borings



- 5 Auger boring
- ② Profile pit
- ▨ Not surveyed

Surveyed by the Resource Planning Team, 8/93
 Map compiled and produced by the Cartographic Unit,
 Resource Planning Team, Guildford Statutory Group,
 Agricultural Development and Advisory Service.
 Reference no. 3305/139/93 MAFF Reference no. EL 33/225

SOURCE MAPS
 SP 32 NW



Ordnance Survey information reproduced with the sanction of the Controller, H.M.S.O.

Reproduction of this map in whole or in part is prohibited without the prior permission of M.A.F.F.

This map is accurate only at the scale shown.

