

# Agricultural Land Classification Somersham Pit (West) Cambs



## AGRICULTURAL LAND

Agricultural Grades

- Grade 1
- Grade 2
- Grade 3 a   
b
- Grade 4
- Grade 5

Agricultural Land Quality

Very high  
↑  
↓  
Very low

Disturbed

Agricultural Buildings  
Recently restored  
Agricultural Land

## NON AGRICULTURAL LAND


Land predominantly in urban use   
Other land primarily in non-agricultural use

\* Land in this category does not occur on this map

SOURCE MAPS Base maps taken from the O.S. 1:10000  
Sheets TL 37 NE & 38 SE

This map is accurate only at the scale shown.  
Any enlargement could be misleading

Scale 1:5000



Drawn by the Cartographic Unit,  
Farm & Countryside Service  
Cambridge.Ref.  
Ordnance Survey maps reproduced  
with the permission of the Controller,  
H.M.S.O.  
© Crown Copyright reserved 1989




# Agricultural Land Classification Somersham Pit (West) Cambs

• Location of auger boring

SOURCE MAPS Base maps taken from the O.S. 1:10000  
Sheets TL 37 NE & 38 SE

This map is accurate only at the scale shown.  
Any enlargement could be misleading

Scale 1:5000



Drawn by the Cartographic Unit,  
Farm & Countryside Service  
Cambridge.Ref.

Ordnance Survey maps reproduced  
with the permission of the Controller,  
H.M.S.O.


© Crown Copyright reserved 1989




# Agricultural Land Classification Somersham Pit (West) Cambs

## Distribution of Soil Mapping Units (SMU)

### Soil Mapping Unit 1

-  Slighty to moderately stony  
Clay loams & sandy clay loams over gravel

### Soil Mapping Unit 2

-  Stoneless or very slighty stony  
Clay loams over clay

-  Location of soil profile pit

SOURCE MAPS Base maps taken from the O.S. 1:10000  
Sheets TL 37 NE & 38 SE

This map is accurate only at the scale shown.  
Any enlargement could be misleading

Scale 1:5 000



Drawn by the Cartographic Unit,  
Farm & Countryside Service  
Cambridge.Ref.

Ordnance Survey maps reproduced  
with the permission of the Controller,  
H.M.S.O.  
© Crown Copyright reserved 1989

