

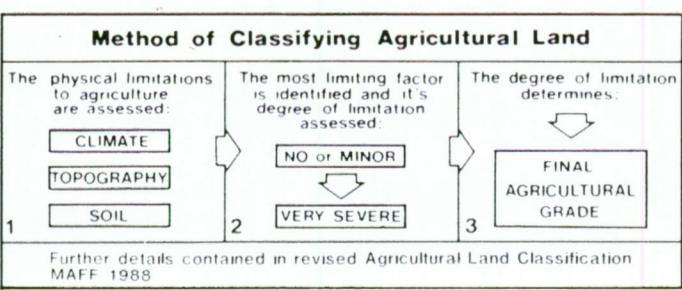
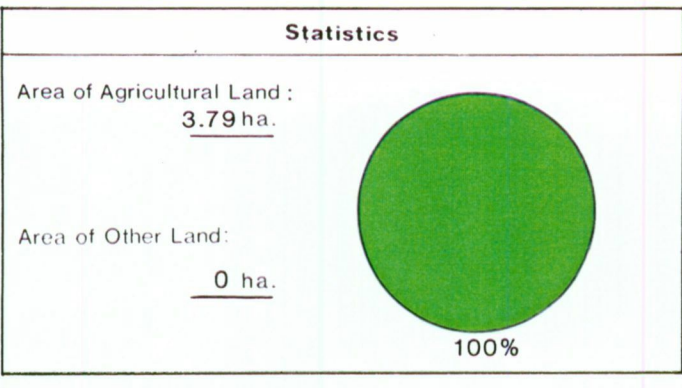
39

SWILLINGTON BRICKWORKS

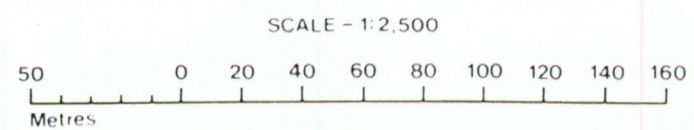
Clay Extraction

Agricultural Land Classification

Agricultural Land		
Agricultural Grades	Agricultural Land Quality	Area within the site (ha.)
Grade 1	Excellent	Nil
Grade 2	Very Good	Nil
Grade 3	Good	Nil
	Moderate	3.79
Grade 4	Poor	Nil
Grade 5	Very Poor	Nil



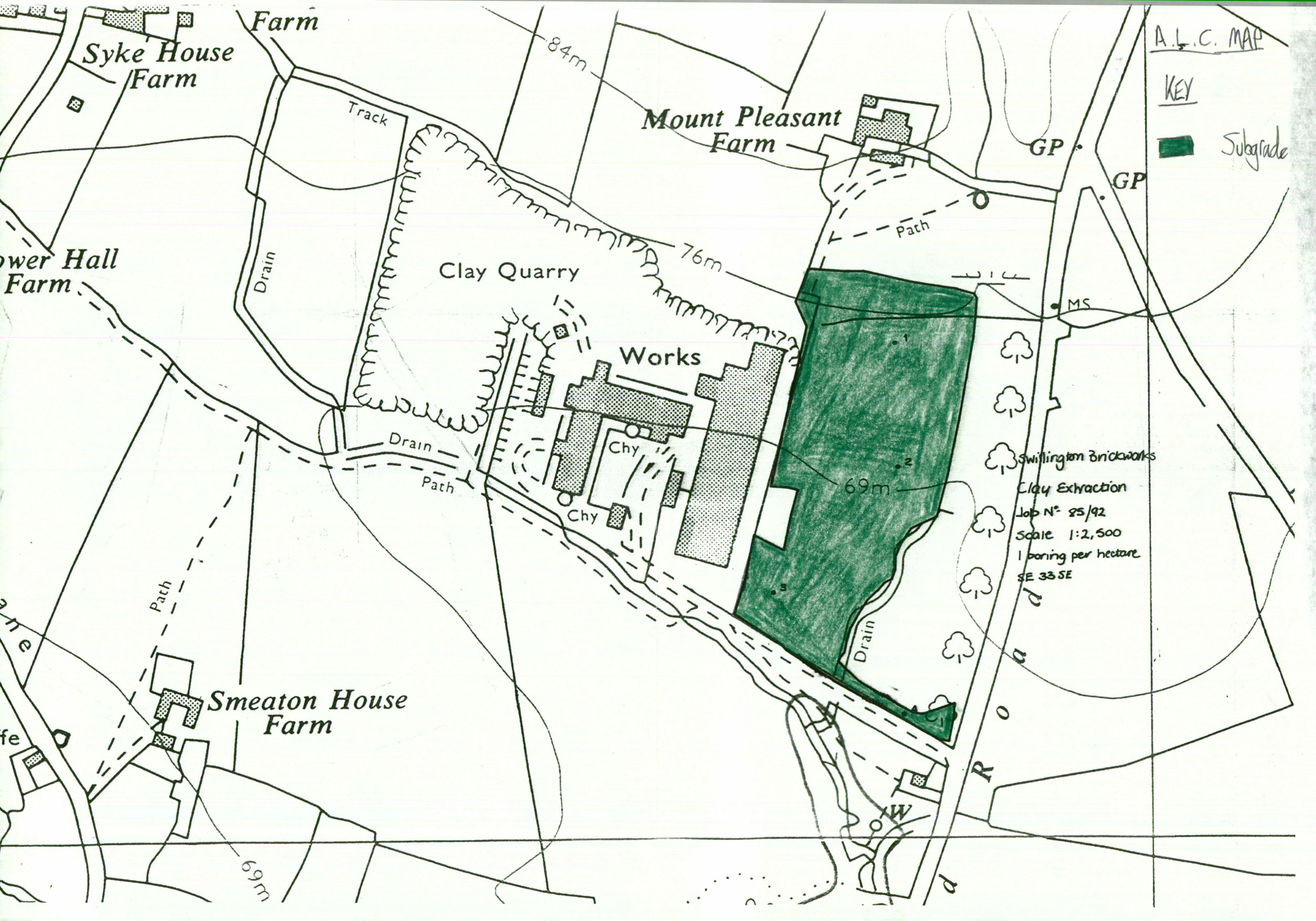
Land in Other Categories		Area within the site (ha.)
Urban <i>Including housing, industry, commerce, derelict land, sports facilities, transport.</i>		Nil
Non-agricultural <i>Including golf courses, parks, sports fields, allotments, airfields.</i>		Nil
Woodland <i>Farm woodland</i>		Nil
<i>Commercial woodland</i>		Nil
Agricultural buildings <i>Including glasshouses</i>		Nil
Open water		Nil
Land not surveyed		Nil



Ministry of Agriculture, Fisheries and Food.



Information compiled by Resource Planning Team, ADAS Statutory Group, Leeds Map produced by Resource Planning Cartographic Unit Project Number 85/92 Ordnance Survey maps reproduced with the permission of the Controller H.M.S.O. © Crown Copyright Reserved 1992	SOURCE MAPS 1:10,000 SE33SE
---	--



A.L.C. MAP

KEY

Subgrade

Swillington Brickworks

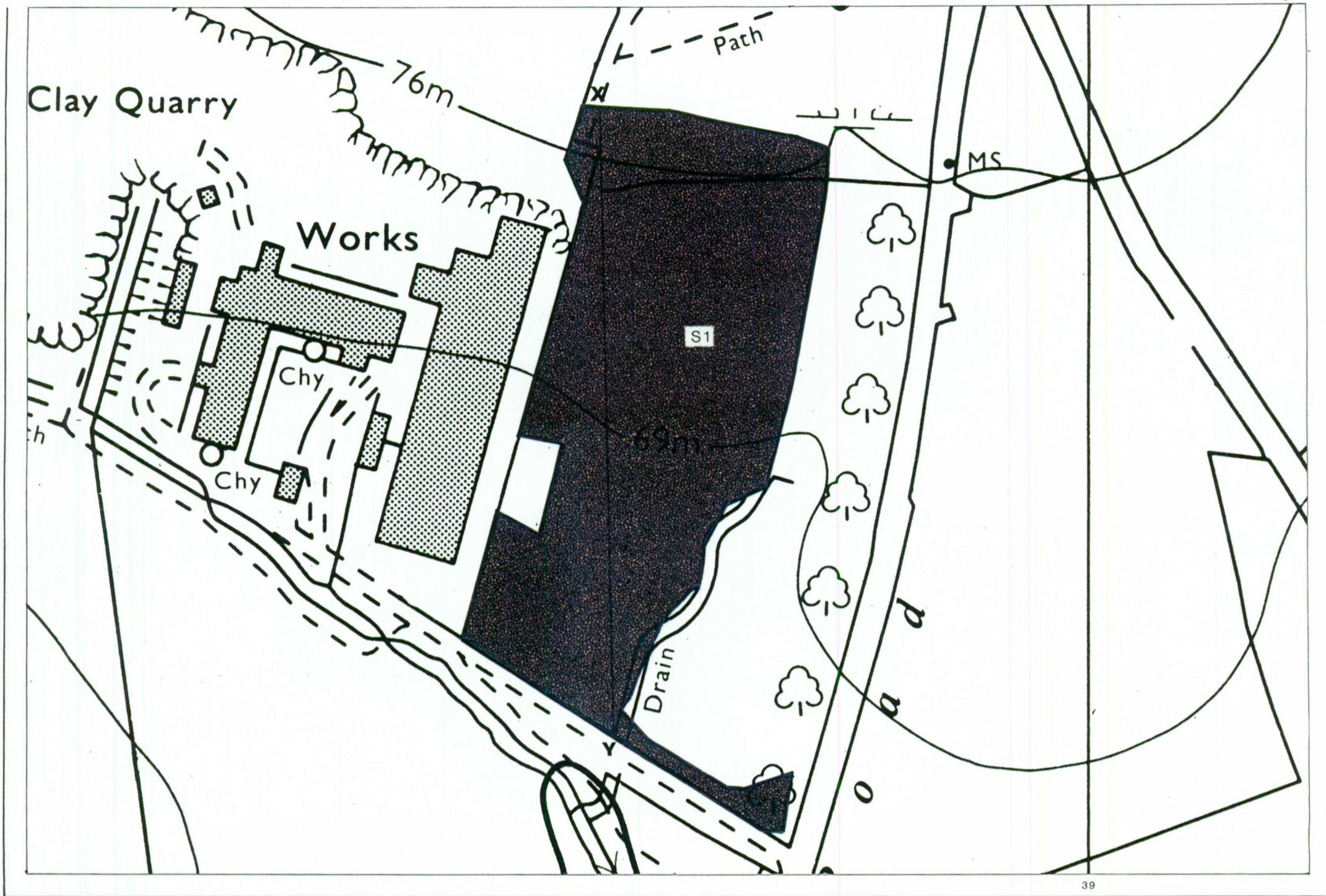
Clay Extraction

Job N° 25/92

Scale 1:2,500

1 boring per hectare

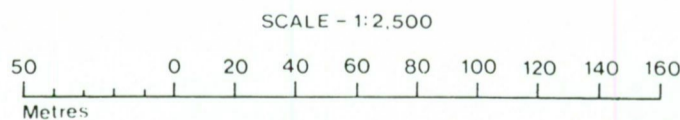
SE 33 SE



SWILLINGTON BRICKWORKS

Clay Extraction Subsoil Resource Map

Unit	Soil Texture	Mean Soil Thickness(cm)	Area (ha)	Volume (000m ³)
S1	Heavy	77	3.79	29.18




Information compiled by Resource Planning Team,
ADAS Statutory Group, Leeds
Map produced by Resource Planning Cartographic Unit,
Project Number 85/92
Ordnance Survey maps reproduced with the
permission of the Controller, H.M.S.O
© Crown Copyright Reserved 1992

SOURCE MAPS

1:10,000

SE33SE



Ministry of Agriculture,
Fisheries and Food.

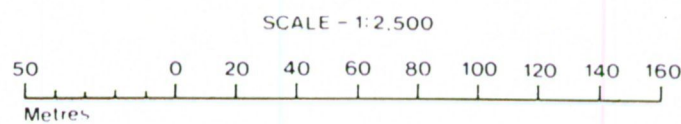



SWILLINGTON BRICKWORKS

Clay Extraction Topsoil Resource Map

Unit	Soil Texture	Soil Thickness(cm)			Area (ha)	Volume* ¹ (000m ³)
		Min.	Median	Max.		
T1	Medium / Heavy	20	25	25	3.79	9.25

*1 Volume at median unit thickness.



Ministry of Agriculture,
Fisheries and Food.

Information compiled by Resource Planning Team,
ADAS Statutory Group, Leeds
Map produced by Resource Planning Cartographic Unit
Project Number 85/92
Ordnance Survey maps reproduced with the
permission of the Controller HMSO
© Crown Copyright Reserved 1992

SOURCE MAPS
1:10,000
SE33SE