

Plymouth Local Plan Site at Saltram Park

Ministry of Agriculture Fisheries and Food Agricultural Land Classification

Agricultural Land

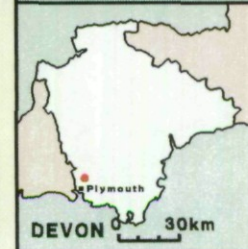
ALC grade	Agricultural land quality	Degree of limitation
1	Excellent	None or Very minor
2	Very good	Minor
3a	Good	Moderate
3b	Moderate	Moderate to severe
4	Poor	Severe
5	Very poor	Very severe

Other Land Categories

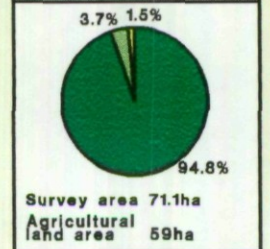
Urban	Agricultural buildings	
Non-Agricultural	Open water	
Woodland	Not Surveyed	NS

* Grade not present within survey area
Further details contained in revised Agricultural Land Classification M.A.F.F.

Survey Location



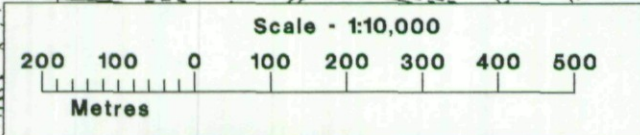
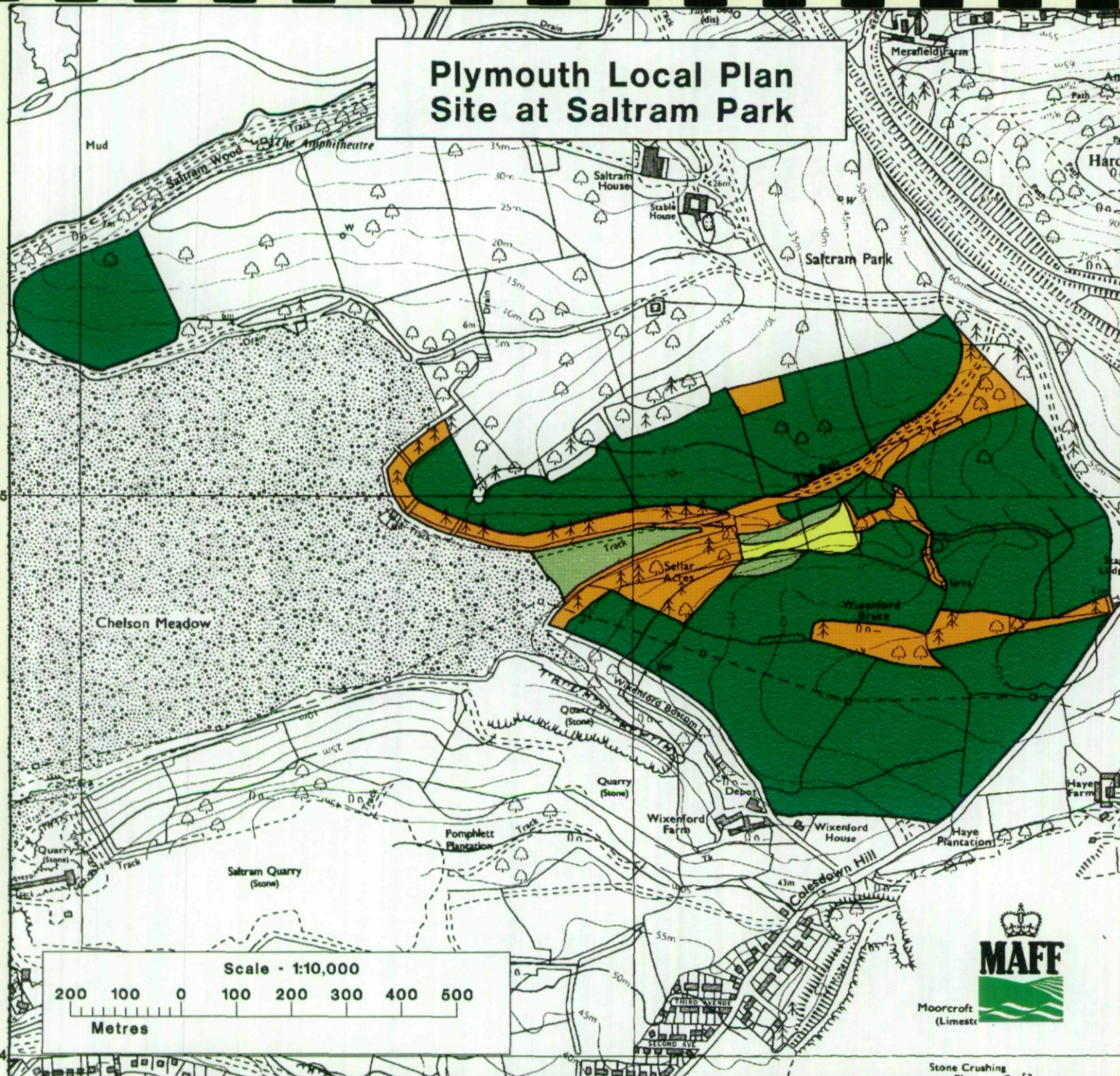
Survey Statistics



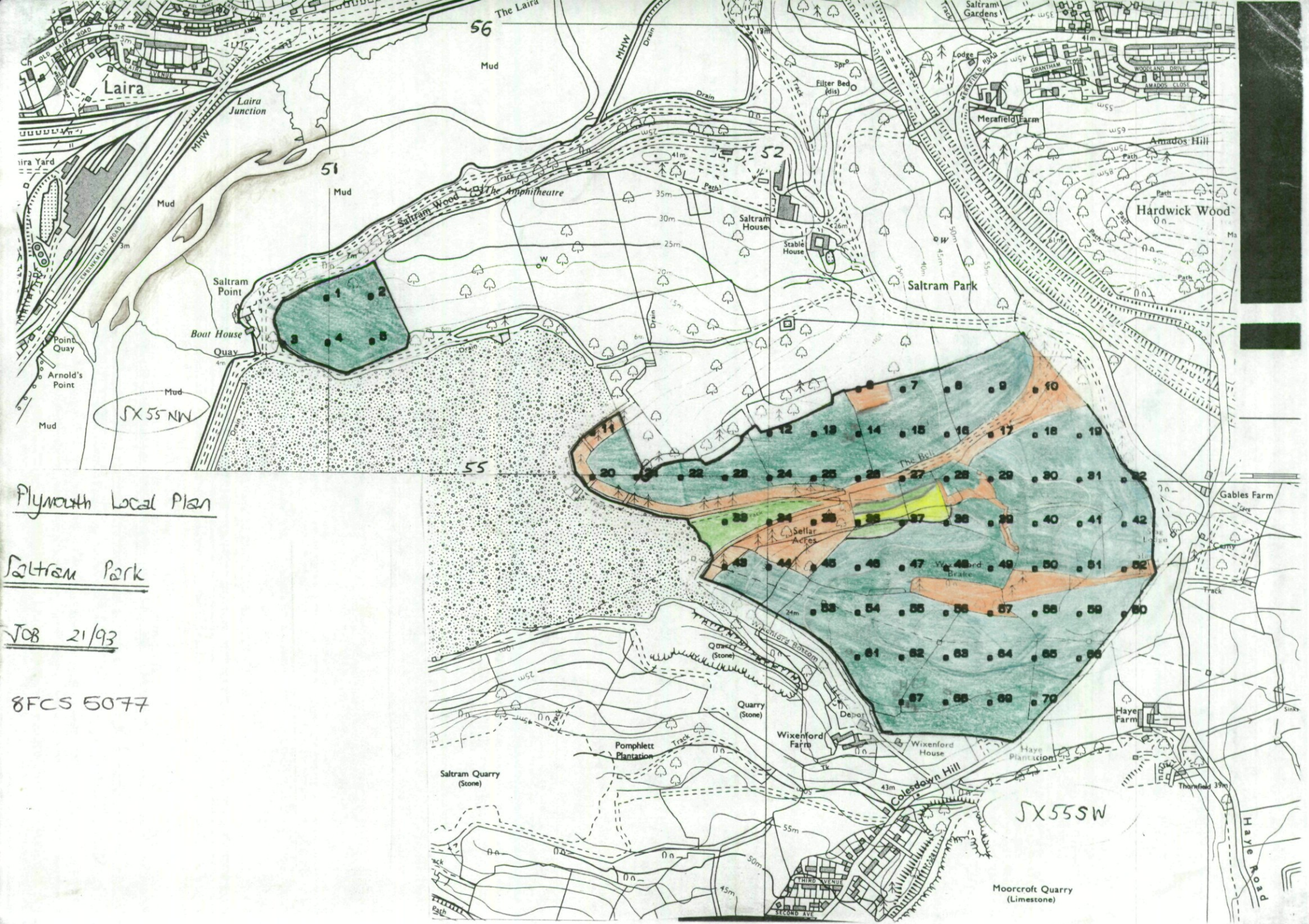
The information is accurate at the base map scale but any enlargement would be misleading.

Reproduction in whole or in part by any means is prohibited without the prior permission of M.A.F.F.

Produced by the Resource Planning Team,
ADAS Statutory Unit, Taunton. May 1993
Reference no. 21\83
Based on the 1982 Ordnance Survey 1:10 000 map
with the permission of the Controller of her Majesty's
Stationery Office, Crown Copyright Reserved
Crown Copyright Reserved 1993



Stone Crushing



Plymouth Local Plan

Saltram Park

JOB 21/93

8FCS 5077

SX55SW

Moorcroft Quarry (Limestone)