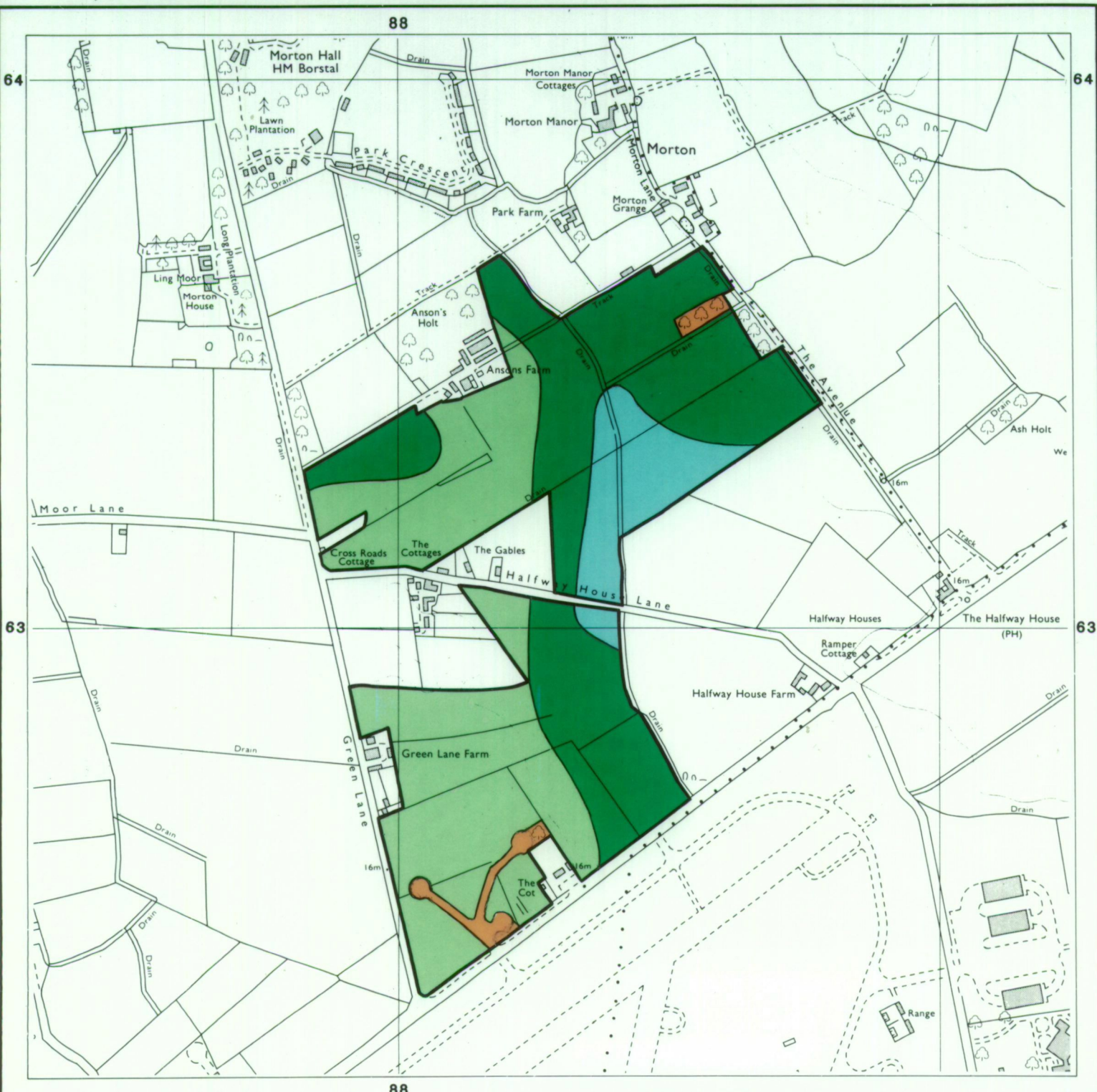


Agricultural Land Classification

Anson's Farm, Swinderby, Lincs



AGRICULTURAL LAND

Agricultural Grades

Agricultural Land Quality

- Grade 1 *
- Grade 2
- Grade 3 a
- b
- Grade 4 *
- Grade 5 *

Very high



Very low

Disturbed *

Agricultural Buildings *

Unsurveyed *

NON AGRICULTURAL LAND

Land predominantly in urban use *

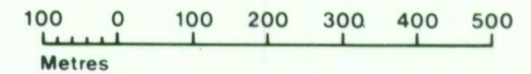
Other land primarily in non-agricultural use

* Land in this category does not occur on this map

SOURCE MAPS Base maps taken from the O.S. 1:10000
SK 86 SE

This map is accurate only at the scale shown.
Any enlargement could be misleading

Scale 1:10000



Drawn by the Cartographic Unit,
Farm & Countryside Service
Cambridge.Ref.

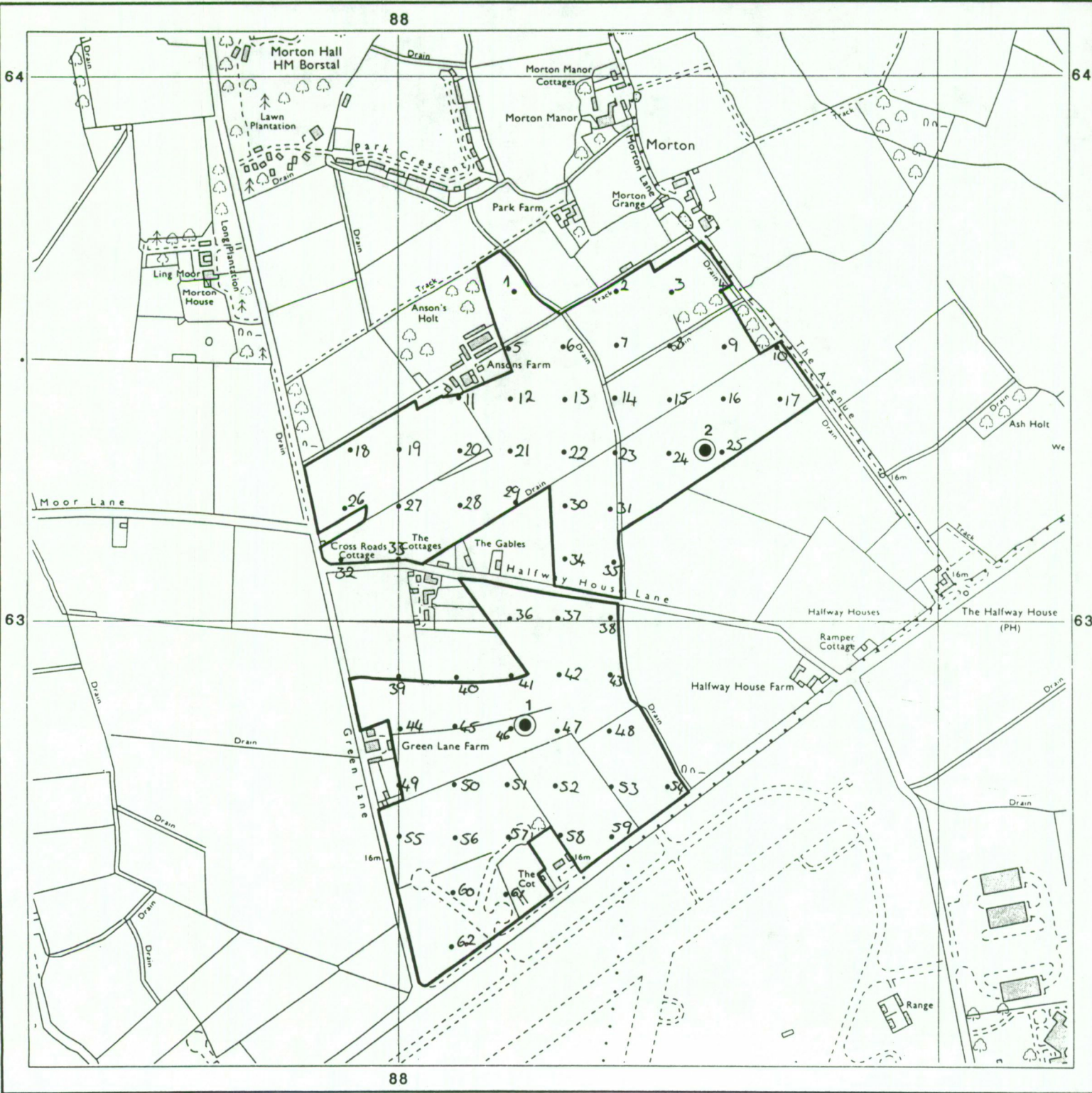
Ordnance Survey maps reproduced
with the permission of the Controller,
H.M.S.O.

© Crown Copyright reserved 1990



Agricultural Land Classification

Anson's Farm, Swinderby, Lincs



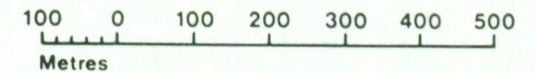
● Location of auger boring

⊙ Location of soil pit

SOURCE MAPS Base maps taken from the O.S 1:10000
SK 86 SE

This map is accurate only at the scale shown.
Any enlargement could be misleading

Scale 1:10 000



Drawn by the Cartographic Unit,
Farm & Countryside Service
Cambridge.Ref.
Ordnance Survey maps reproduced
with the permission of the Controller,
H.M.S.O.
© Crown Copyright reserved 1990



Anson's Farm, Swinderby, Lincs

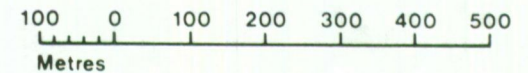
SOIL TYPES

SOIL TYPE	TOPSOIL 0-30/35cm	UPPER SUBSOIL 30/35-45/70cm	LOWER SUBSOIL 45/70-120cm
1	v.sli to sli stony MSL	v.sli to sli stony MSL or SCL occ LMS	v.sli to sli stony C or SCL occ MSL or LMS
2	v.sli or sli stony LMS or occ MSL	v.sli to mod stony LMS	v.sli to mod stony MS/LMS or SCL/C occ gravel from 50/60cm

SOURCE MAPS Base maps taken from the O.S. 1:10000
SK 86 SE

This map is accurate only at the scale shown.
Any enlargement could be misleading

Scale 1:10000



Drawn by the Cartographic Unit,
Farm & Countryside Service
Cambridge, Ref.
Ordnance Survey maps reproduced
with the permission of the Controller,
H.M.S.O.
© Crown Copyright reserved 1990

