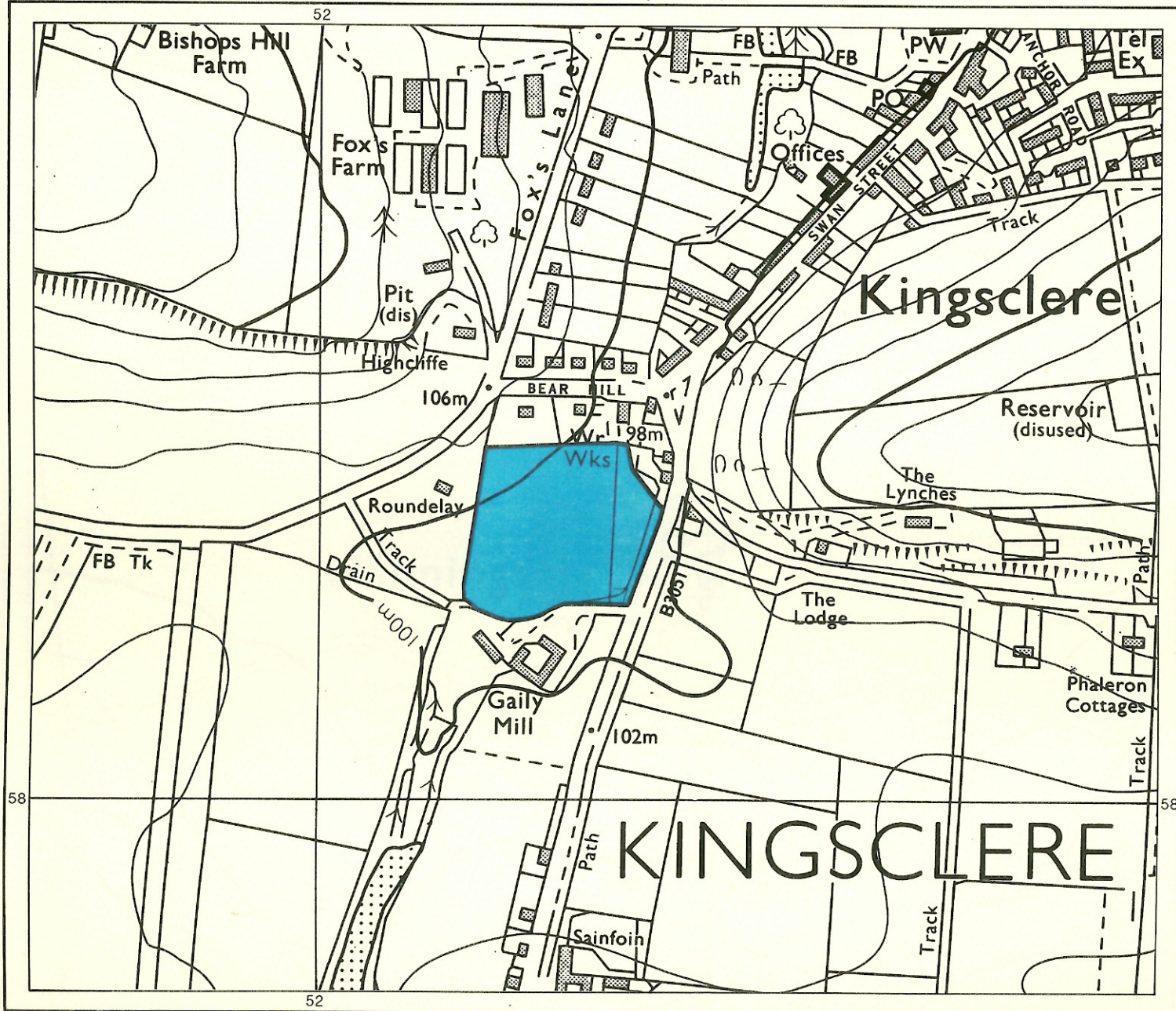


# Basingstoke and Deane Local Plan Site 16: Gaily Mill, Kingsclere

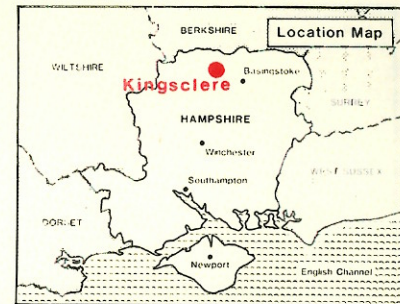


## Agricultural Land Classification

| AGRICULTURAL LAND                        |             |           |            |             |
|--|-------------|-----------|------------|-------------|
| Grade                                    | Quality     | Area      | % of Total |             |
| Grade 1                                  | Not present | excellent | ha         | %           |
| Grade 2                                  | Very good   | 2.0 ha    | 100 %      |             |
| Grade 3a                                 | Not present | good      | ha         | %           |
| Grade 3b                                 | Not present | moderate  | ha         | %           |
| Grade 4                                  | Not present | poor      | ha         | %           |
| Grade 5                                  | Not present | very poor | ha         | %           |
| Total area of agricultural land surveyed |             |           | 2.0 ha     |             |
| Agricultural buildings                   |             |           | ha         | Not present |
| Woodland                                 |             |           | ha         | Not present |
| Not surveyed                             |             |           | ha         | Not present |
| NON-AGRICULTURAL LAND                    |             |           |            |             |
| Land predominantly in urban use          |             |           | ha         | Not present |
| Land in non-agricultural use             |             |           | ha         | Not present |
| Total area of site                       |             |           | 2.0 ha     |             |

For further information consult "Agricultural Land Classification of England and Wales (Revised guidelines and criteria for grading the quality of agricultural land)", M.A.F.F., 1988.

SOURCE MAPS  
SU 55 NW



Surveyed by the Resource Planning Team. 8/93  
Map compiled and produced by the Cartographic Unit, Resource Planning Team, Guildford Statutory Group, Agricultural Development and Advisory Service.  
Reference no. 1501/158/93 MAFF Reference no. EL 15/144

Ordnance Survey information reproduced with the sanction of the Controller, H.M.S.O.

Reproduction of this map in whole or in part is prohibited without the prior permission of M.A.F.F.

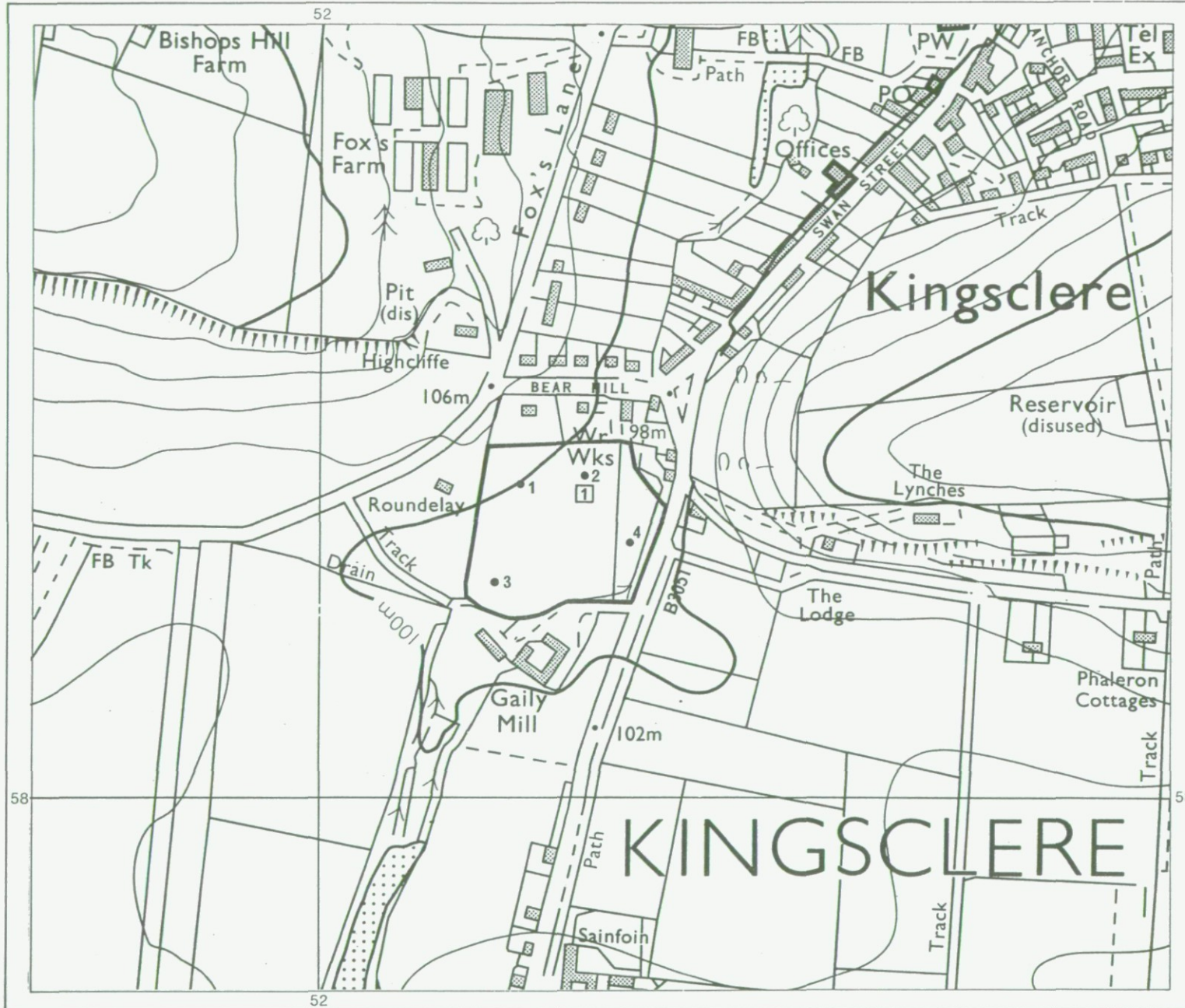
This map is accurate only at the scale shown.

© Crown Copyright reserved 1993



**Basingstoke and Deane Local Plan  
Site 16: Gaily Mill, Kingsclere**

**Location of Auger Borings**



- 5 Auger boring
- 2 Profile pit

Surveyed by the Resource Planning Team. 8/93  
Map compiled and produced by the Cartographic Unit,  
Resource Planning Team, Guildford Statutory Group,  
Agricultural Development and Advisory Service.  
Reference no. 1501/158/93 MAFF Reference no. EL 15/144

SOURCE MAPS  
SU 55 NW



Ordnance Survey information reproduced with the sanction of  
the Controller, H.M.S.O.

Reproduction of this map in whole or in part is prohibited without  
the prior permission of M.A.F.F.

This map is accurate only at the scale shown.

