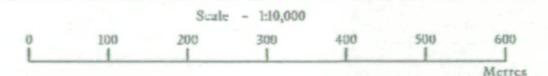


Agricultural Land Classification Oxfordshire Structure Plan Land at Bodicote, Banbury Semi-detailed survey

Legend

	Quality	Area (ha)
Grade 1	Excellent	Nil
Grade 2	Very Good	5.9
Grade 3a	Good	33.9
Grade 3b	Moderate	19.8
Grade 4	Poor	2.7
Grade 5	Very Poor	Nil
	Agricultural land not surveyed	22.0
	Other land	0.3
Site Boundary		
Total survey area		62.3
Total site area		84.6

* Not present within survey area

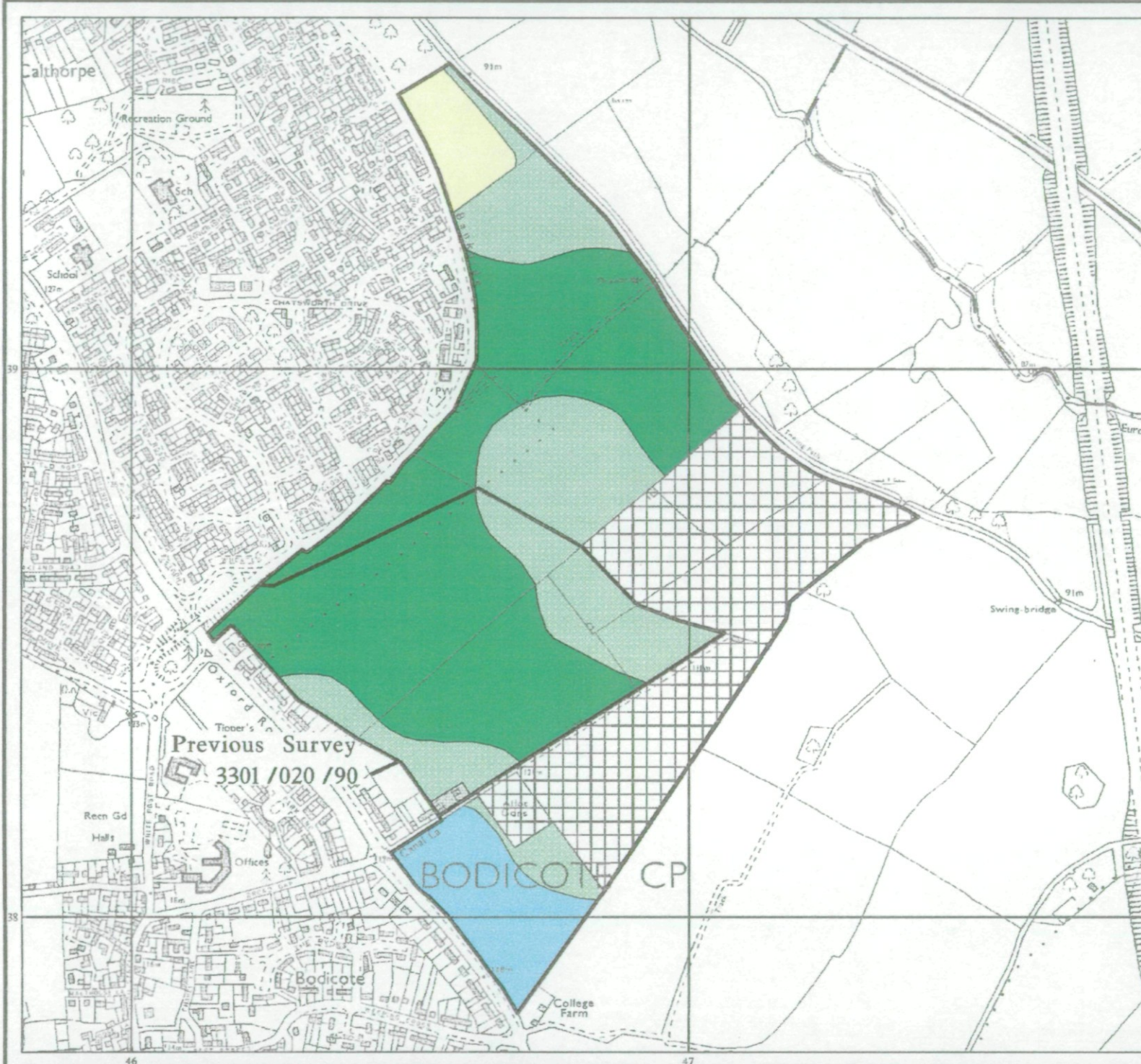


Further details contained in MAFF (1988) Agricultural Land Classification of England and Wales - Revised guidelines and criteria for grading the quality of agricultural land. Maff (publications), London SE99 7TP. The information is accurate at base map scale but any enlargement would be misleading. Reproduction in whole or in part by any means is prohibited without the prior permission of MAFF.

Surveyed and drawn by the Resource Planning Team, FRCA, Reading

Based on the 1993 Ordnance Survey 1:10,000 map with the permission of the Controller of Her Majesty's Stationery Office. Unauthorised reproduction infringes Crown copyright and may lead to prosecution or civil proceedings. MAFF Licence No: GD272361

Source map(s): SP43NE
Reference no: 3301/034/96 © Crown Copyright Reserved 1999



Agricultural Land Classification
Oxfordshire Structure Plan
Land at Bodicote, Banbury
Semi-detailed Survey
Sample Point Map

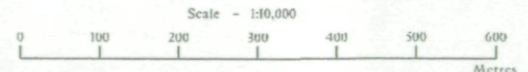
Legend

- 1 Location of soil pit
- 1 Location of auger sample point

 Boundary of survey area

 Agricultural land not surveyed

 Other land



Further details contained in MAFF (1988) Agricultural Land Classification of England and Wales - Revised guidelines and criteria for grading the quality of agricultural land. MAFF (publications), London SE99 7TP. The information is accurate at base map scale but any enlargement would be misleading. Reproduction in whole or in part by any means is prohibited without the prior permission of MAFF.

Surveyed and drawn by the Resource Planning Team, ADAS Statutory Unit, Guildford. Based on the 1993 Ordnance Survey 1:10,000 map with the permission of the Controller of Her Majesty's Stationery Office. Unauthorised reproduction infringes Crown copyright and may lead to prosecution or civil proceedings. MAFF Licence No: GD272361 Source map(s): SP43NE Reference no: 3301/034/96 © Crown Copyright Reserved 1996

