


Agricultural Land Classification
Maidstone Borough Local Plan
Objector Site : 89b
Amber Green Farm, Chart Sutton

Sample Point Map

Legend

■ 1 Location of soil pit

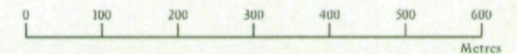
■ 1 Location of auger sample point

 Boundary of survey area

 Agricultural land not surveyed

 Other land

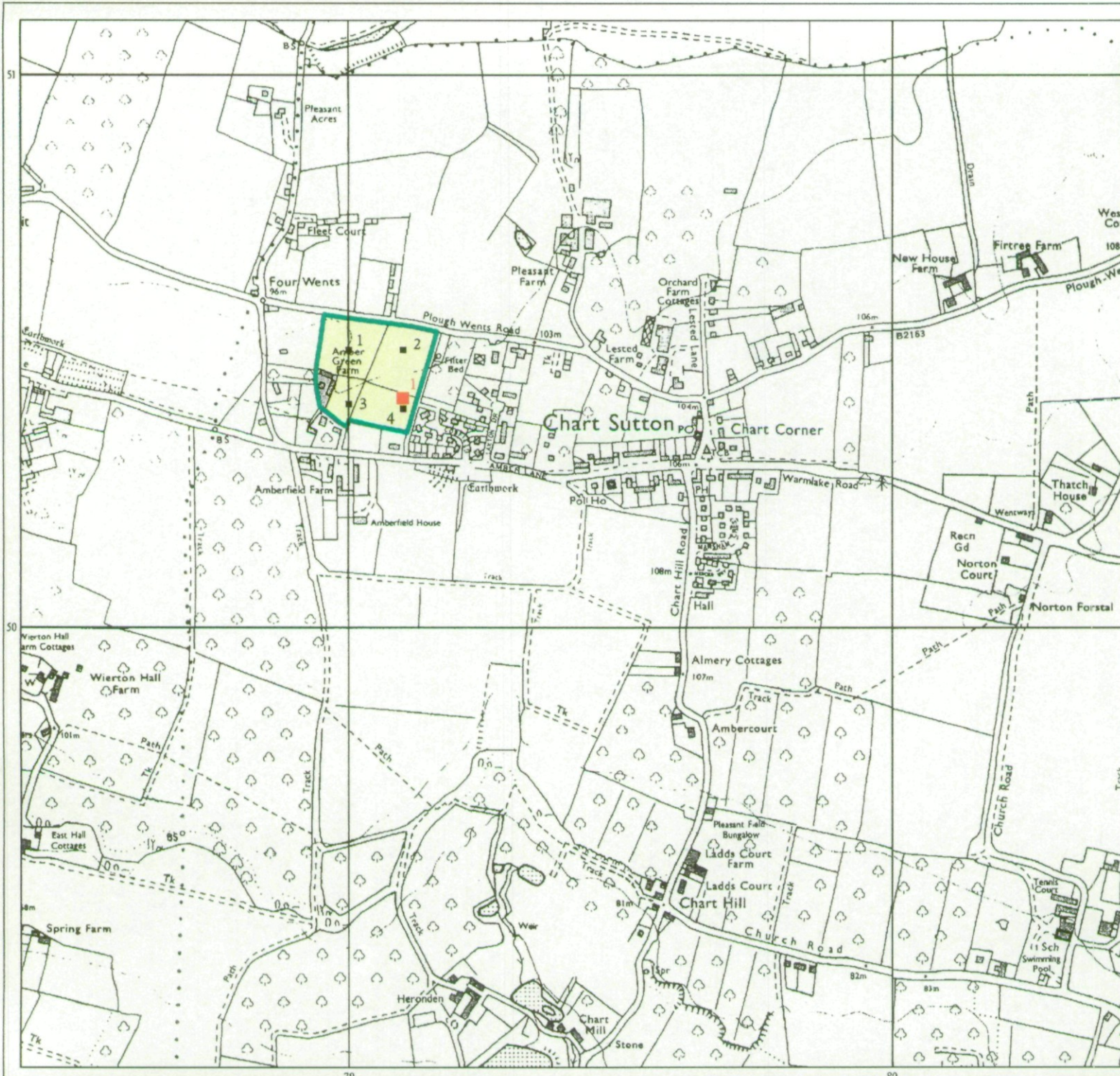
Scale - 1:10,000



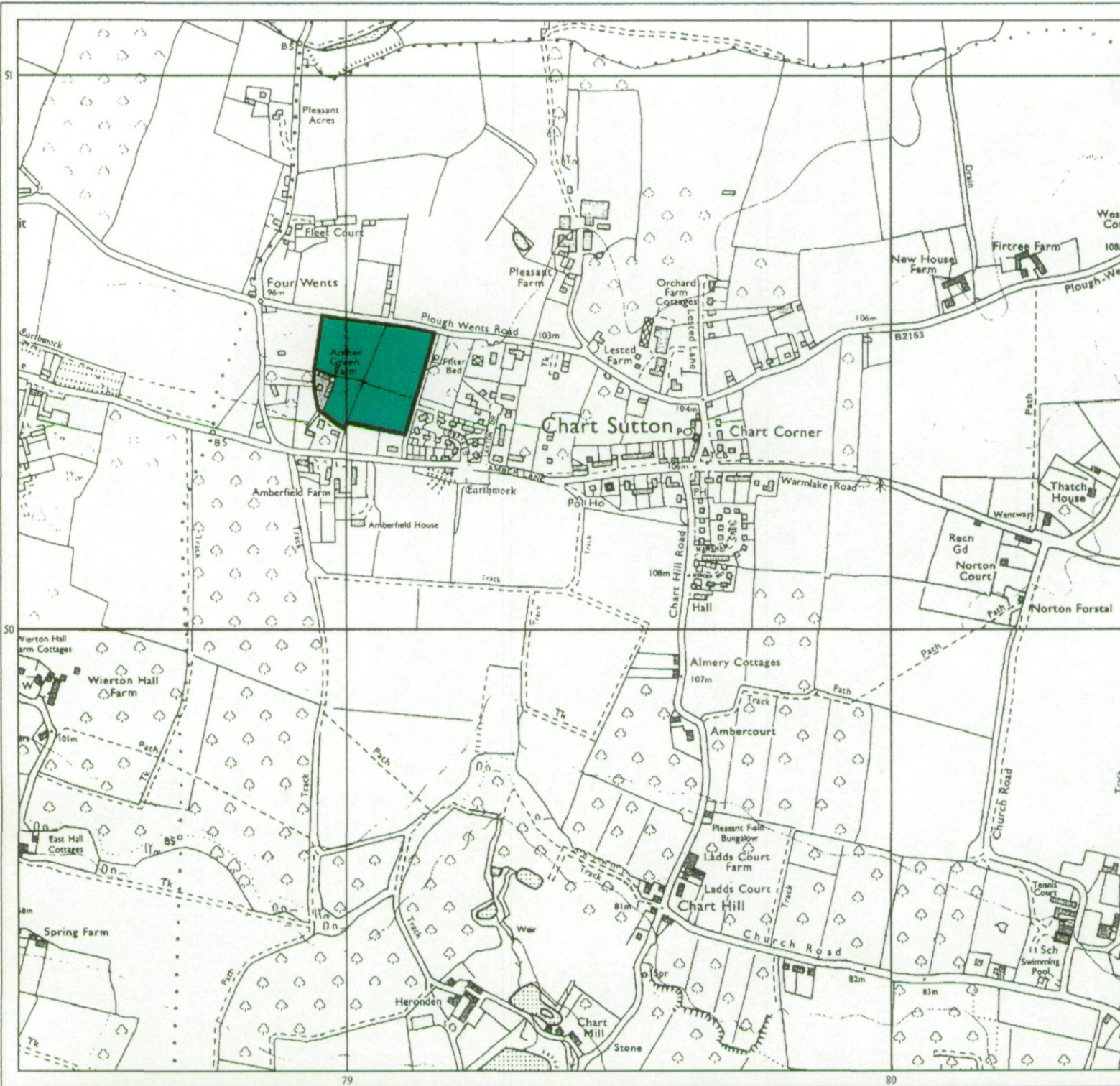
Further details contained in MAFF (1988) Agricultural Land Classification of England and Wales - Revised guidelines and criteria for grading the quality of agricultural land. Maff (publications), London SE99 7TP. The information is accurate at base map scale but any enlargement would be misleading.

Reproduction in whole or in part by any means is prohibited without the prior permission of MAFF.

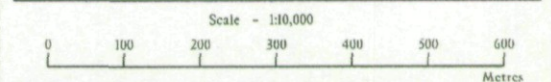
Surveyed and drawn by the Resource Planning Team, ADAS Statutory Unit, Guildford.
Based on the 1991 Ordnance Survey 1:10,000 map with the permission of the Controller of Her Majesty's Stationery Office. Unauthorised reproduction infringes Crown copyright and may lead to prosecution or civil proceedings. MAFF Licence No: GD272361
Source map(s): TQ75SE,74NF,85SW,84NW
Reference no: 2007/159/96 © Crown Copyright Reserved 1996



Agricultural Land Classification
Maidstone Borough Local Plan
Objector Site : 89b
Amber Green Farm, Chart Sutton



		Quality	Area (ha)
Grade 1		Excellent	nil
Grade 2		Very Good	nil
Grade 3a		Good	3.4
Grade 3b		Moderate	nil
Grade 4		Poor	nil
Grade 5		Very Poor	nil
		Agricultural land not surveyed	nil
		Other land	0.2
		Boundary of survey area	
		Total agricultural land area	3.4
		Total survey area	3.6
* Not present within survey area			



Further details contained in MAFF (1988) Agricultural Land Classification of England and Wales - Revised guidelines and criteria for grading the quality of agricultural land. Maff (publications), London SE99 7TP. The information is accurate at base map scale but any enlargement would be misleading. Reproduction in whole or in part by any means is prohibited without the prior permission of MAFF.

Surveyed and drawn by the Resource Planning Team, ADAS Statutory Unit, Guildford. Based on the 1991 Ordnance Survey 1:10,000 map with the permission of the Controller of Her Majesty's Stationery Office. Unauthorised reproduction infringes Crown copyright and may lead to prosecution or civil proceedings. MAFF Licence No: GD272361 Source map(s): TQ755F,74NF,85SW,84NW Reference no: 2007/159/96 © Crown Copyright Reserved 1996