

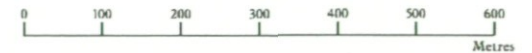
Agricultural Land Classification

Proposed Irrigation Reservoir Site,
North Fen, Sutton Gault, Cambs.

Legend

	Quality	Area (ha)
Grade 1	Excellent	nil
Grade 2	Very Good	18.2
Grade 3a	Good	nil
Grade 3b	Moderate	5.2
Grade 4	Poor	nil
Grade 5	Very Poor	nil
*	Agricultural land not surveyed	nil
	Other land	0.2
Boundary of survey area		
Total agricultural land area		23.4
Total survey area		23.6
* Not present within survey area		

Scale - 1:10,000



Further details contained in MAFF (1988) Agricultural Land Classification of England and Wales - Revised guidelines and criteria for grading the quality of agricultural land. Maff (publications), London SE99 7TP. The information is accurate at base map scale but any enlargement would be misleading.

Reproduction in whole or in part by any means is prohibited without the prior permission of MAFF.

Surveyed and drawn by the Resource Planning Team, FRCA, Cambridge.

Based on the 1983 Ordnance Survey 1:10 000 map with the permission of the Controller of Her Majesty's Stationery Office. Unauthorised reproduction infringes Crown copyright and may lead to prosecution or civil proceedings. MAFF Licence No: GD272361

Source maps: TL48SW, TL38SE

Reference no: 20/97 © Crown Copyright Reserved 1997



Agricultural Land Classification

Proposed Irrigation Reservoir Site,
North Fen, Sutton Gault, Cambs.

Sample Point Map

Legend

 1 Location of soil pit

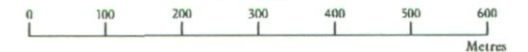
 1 Location of auger sample point

 Boundary of survey area

 Agricultural land not surveyed

 Other land

Scale - 1:10,000



Further details contained in MAFF (1988) Agricultural Land Classification of England and Wales - Revised guidelines and criteria for grading the quality of agricultural land. MAFF (publications), London SE99 7TP. The information is accurate at base map scale but any enlargement would be misleading. Reproduction in whole or in part by any means is prohibited without the prior permission of MAFF.

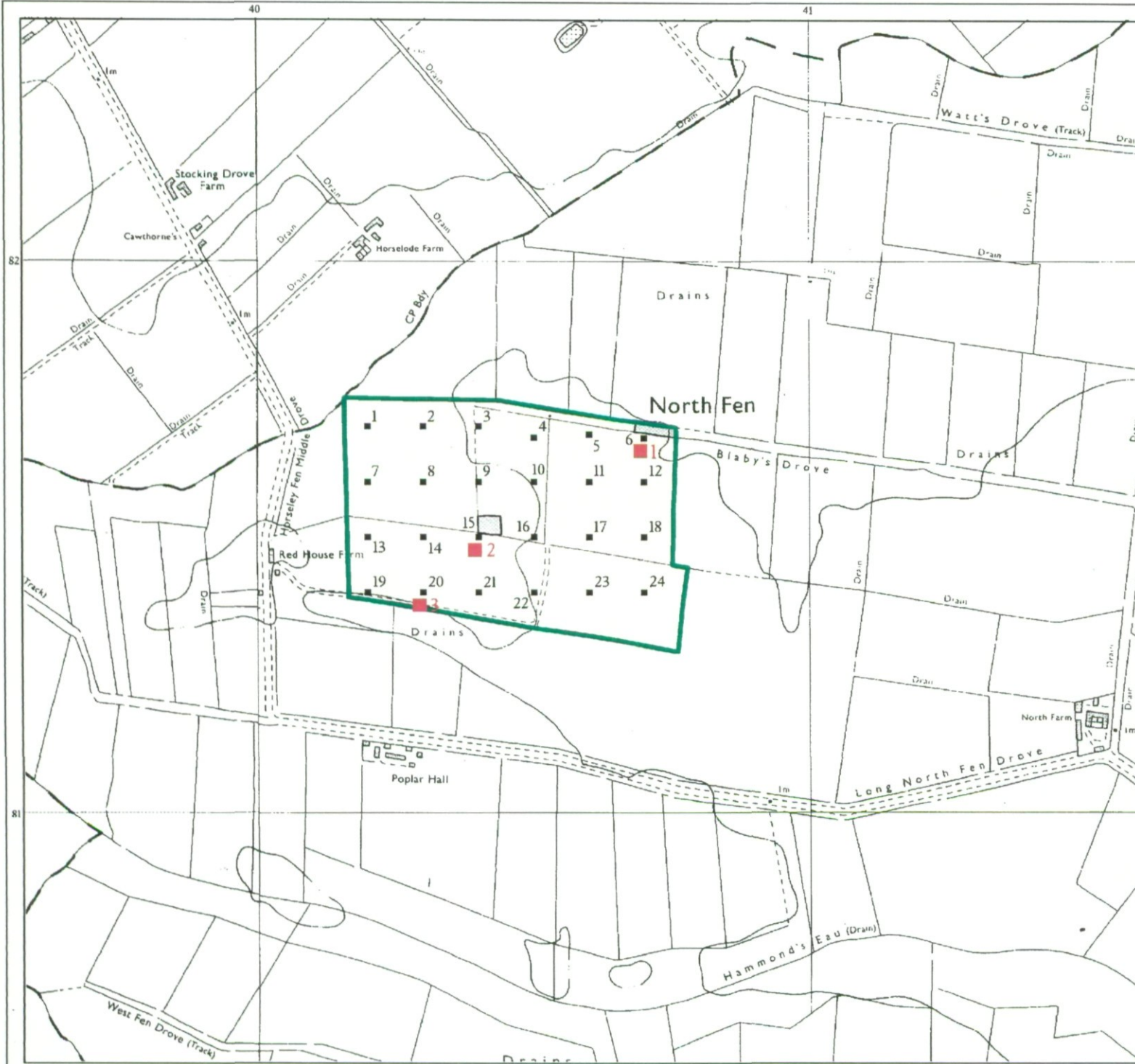
Surveyed and drawn by the Resource Planning Team, FRCA, Cambridge.

Based on the 1983 Ordnance Survey 1:10 000 map with the permission of the Controller of Her Majesty's Stationery Office. Unauthorised reproduction infringes Crown copyright and may lead to prosecution or civil proceedings. MAFF Licence No: GD272361

Source map(s): TL48SW, TL38SE

Reference no: 20/97

© Crown Copyright Reserved 1996



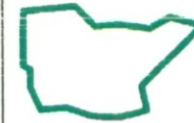
Agricultural Land Classification

Proposed Irrigation Reservoir Site,
North Fen, Sutton Gault, Cambs.

Soil Resources Map

Legend

Refer to separate schedule
for details of soil map units



Boundary of
survey area

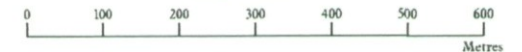


Agricultural land not
surveyed



Other land

Scale - 1:10,000



Further details contained in MAFF (1988) Agricultural Land Classification of England and Wales - Revised guidelines and criteria for grading the quality of agricultural land. MAFF (publications), London SE99 71P. The information is accurate at base map scale but any enlargement would be misleading.

Reproduction in whole or in part by any means is prohibited without the prior permission of MAFF.

Surveyed and drawn by the Resource Planning Team, FRCA, Cambridge.

Based on the 1983 Ordnance Survey 1:10 000 map with the permission of the Controller of Her Majesty's Stationery Office. Unauthorised reproduction infringes Crown copyright and may lead to prosecution or civil proceedings. MAFF Licence No: GD272361

Source maps: TL48SW, TL38SE

Reference no: 20/97

© Crown Copyright Reserved 1996

