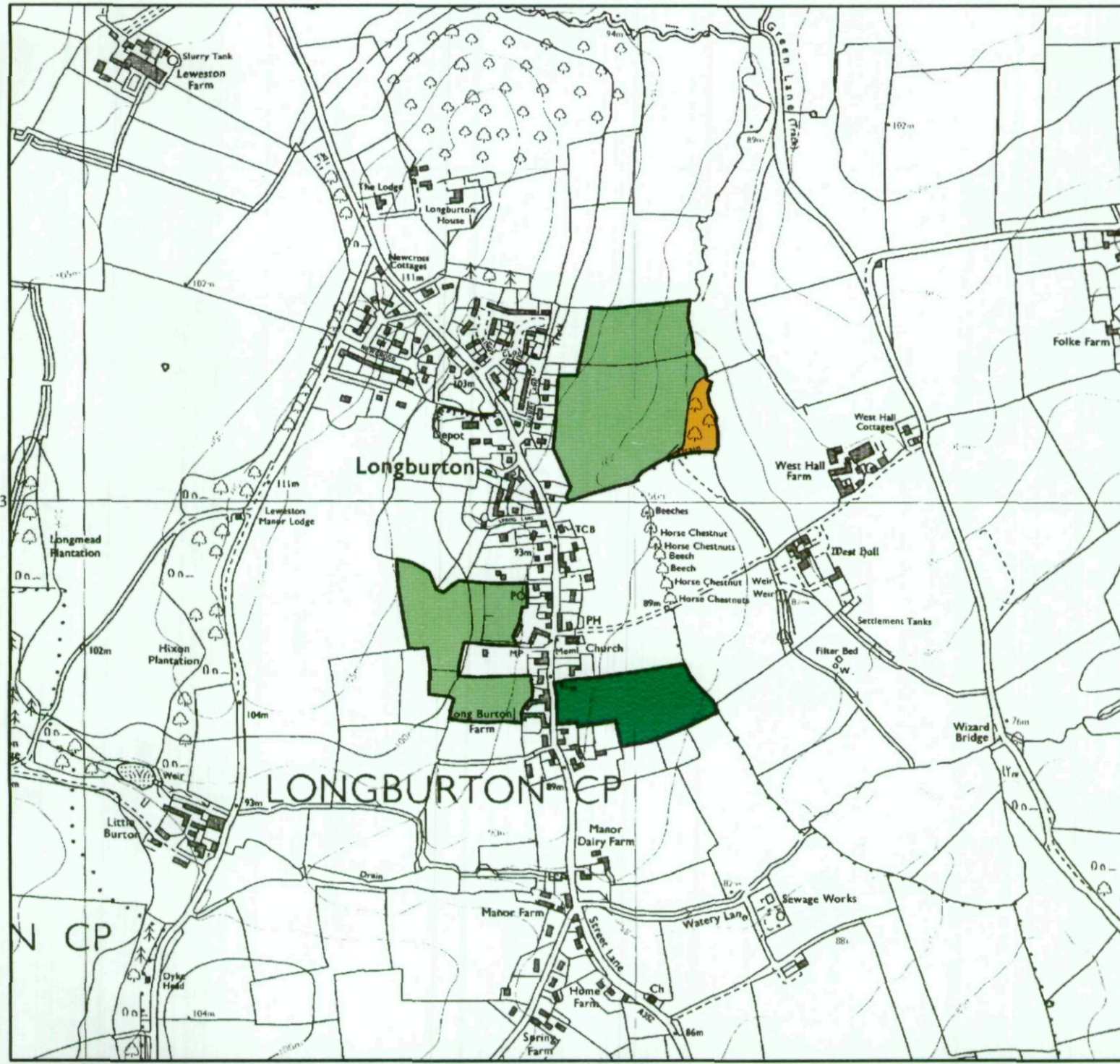


Agricultural Land Classification

West Dorset Local Plan: Longburton



Agricultural Land


Grade	Quality	Area (ha)
1	Excellent	0.0
2	Very Good	0.0
3a	Good	2.8
3b	Moderate	11.1
4	Poor	0.0
5	Very Poor	0.0

Other Land Categories

*	Urban	0.0
*	Non-Agricultural	0.6
*W	Woodland	0.0
*	Agricultural Buildings	0.0
*	Open Water	0.0
*	Not Surveyed	0.0

Total agricultural land area 13.9
Total survey area 14.5

* Grade/category not present within survey area



Further details contained in MAFF (1988) Agricultural Land Classification of England and Wales - Revised guidelines and criteria for grading the quality of agricultural land. MAFF (Publications), London SE99 7TP. The information is accurate at the base map scale but any enlargement would be misleading. Reproduction in whole or in part by any means is prohibited without the prior permission of MAFF.

Surveyed & drawn by the Resource Planning Team, ADAS Statutory Unit Taunton
Based on the 1982 Ordnance Survey 1:10,000 map with the permission of the Controller of Her Majesty's Stationery Office. Unauthorised reproduction infringes Crown copyright and may lead to prosecution or civil proceedings.
Source Map(s): S1615E, S1615W
Reference no. 51-95
MAFF Licence No: GD272361
© Crown Copyright Reserved 1995

Agricultural Land Classification West Dorset Local Plan: Longburton

SAMPLE POINT MAP

- ¹ LOCATION OF SOIL PIT
- ¹ LOCATION OF AUGER SAMPLE POINT



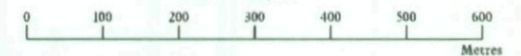
Other Land Categories

Symbol	Category	Area (ha)
■	Urban	0.0
■	Non-Agricultural	0.6
■	Woodland	0.0
■	Agricultural Buildings	0.0
■	Open Water	0.0
■	Not Surveyed	0.0

Total agricultural land area 13.9
Total survey area 14.5

* Grade/category not present within survey area

Scale - 1:10,000



Further details contained in MAFF (1988) Agricultural Land Classification of England and Wales - Revised guidelines and criteria for grading the quality of agricultural land. MAFF (Publications), London SE99 71P. The information is accurate at the base map scale but any enlargement would be misleading. Reproduction in whole or in part by any means is prohibited without the prior permission of MAFF.

Surveyed & drawn by the Resource Planning Team, ADAS Statutory Unit Taunton
Based on the 1982 Ordnance Survey 1:50,000 map with the permission of the Controller of Her Majesty's Stationery Office. Unauthorised reproduction infringes Crown copyright and may lead to prosecution or civil proceedings.
Source Map(s): ST45E, ST45W MAFF Licence No: GD272M1
Reference no. 51-95 © Crown Copyright Reserved 1995

