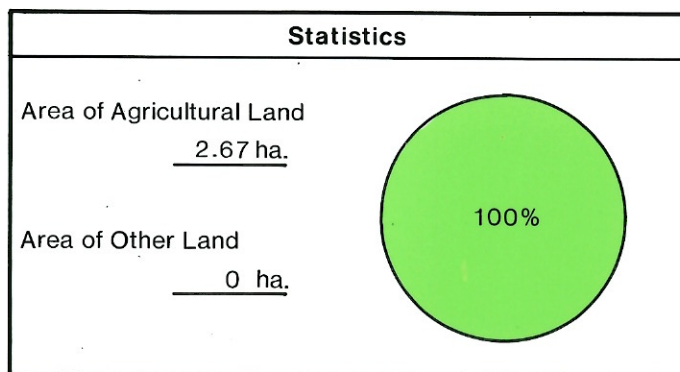


HARROGATE LOCAL PLAN

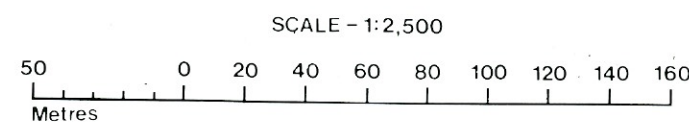
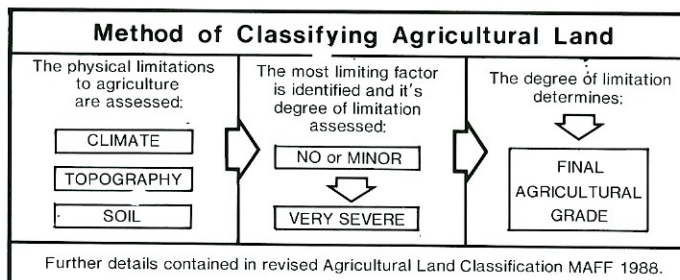
Site 6

Agricultural Land Classification

Agricultural Land		
Agricultural Grades	Agricultural Land Quality	Area within the site (ha.)
GRADE 1	Excellent	Nil
GRADE 2	Very Good	Nil
GRADE 3	Good	Nil
	Moderate	2.67
GRADE 4	Poor	Nil
GRADE 5	Very Poor	Nil



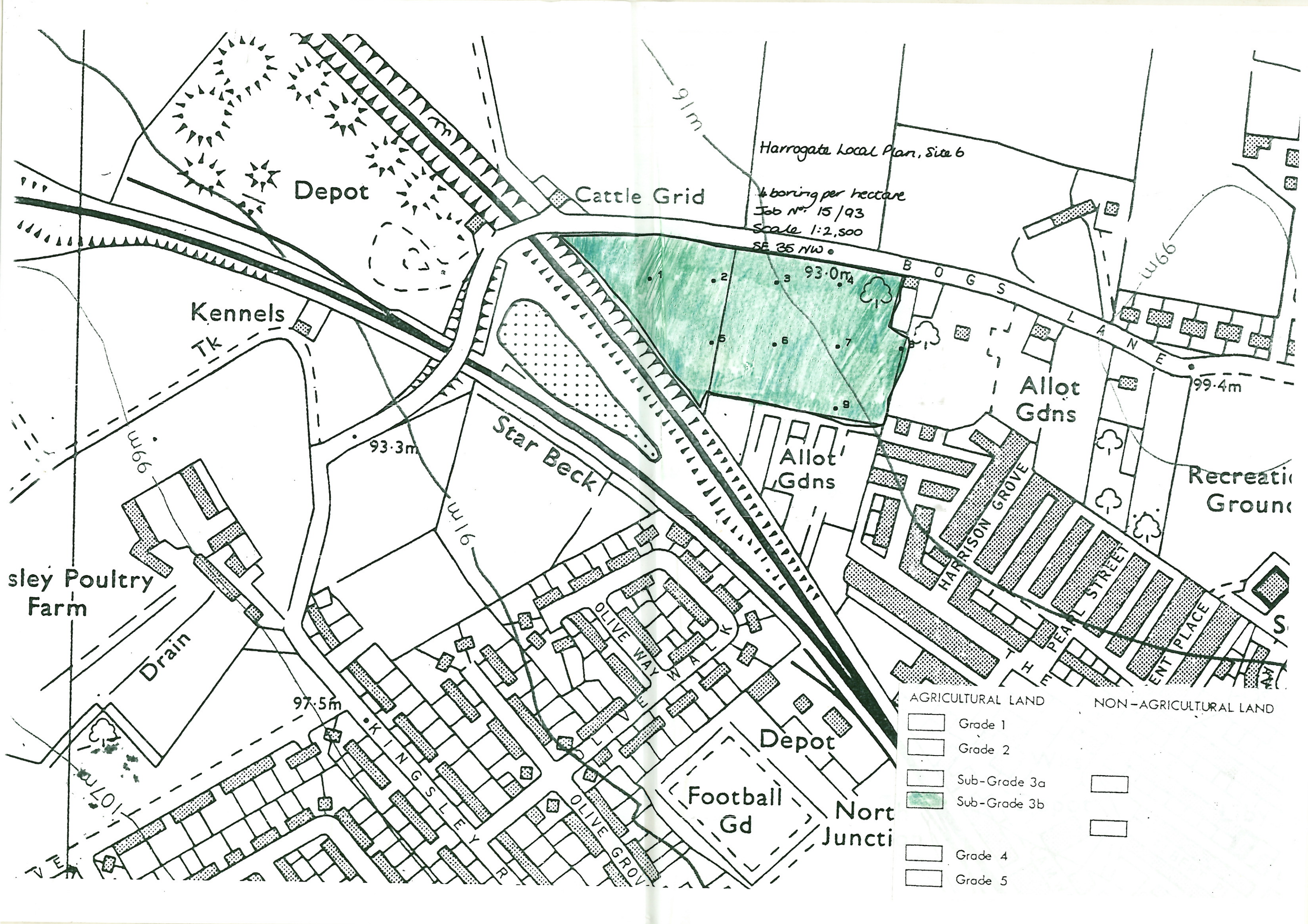
Land in Other Categories		Area within the site (ha.)
Urban <i>Including housing, industry, commerce, derelict land, sports facilities, transport</i>		Nil
Non-agricultural <i>Including golf courses, parks, sports fields, allotments, airfields</i>		Nil
Woodland <i>Farm Woodland</i>		Nil
Commercial Woodland		Nil
Agricultural buildings <i>Including glasshouses</i>		Nil
Open water		Nil
Land not surveyed		Nil



MAFF Ministry of Agriculture, Fisheries and Food.

Information compiled by Resource Planning Team
ADAS Statutory Group Leeds.
Map produced by Resource Planning Cartographic Unit.
Project Number 15/93
Ordnance Survey maps reproduced with the permission of the Controller H.M.S.O.
©Crown Copyright Reserved 1993

SOURCE MAPS
1:10,000
SE 35 NW



Harrogate Local Plan, Site 6

4 borings per hectare
 Job No. 15/93
 Scale 1:2,500

SE 35 NW

91m

Depot

Cattle Grid

Kennels

93.0m

Allot Gdns

99.4m

Star Beck

Allot Gdns

Recreational Ground

sley Poultry Farm

Drain

93.3m

91.6m

97.5m







Depot


Football Gd

Nort Juncti

AGRICULTURAL LAND

NON-AGRICULTURAL LAND

-  Grade 1
-  Grade 2
-  Sub-Grade 3a
-  Sub-Grade 3b
-  Grade 4
-  Grade 5

- 
- 