

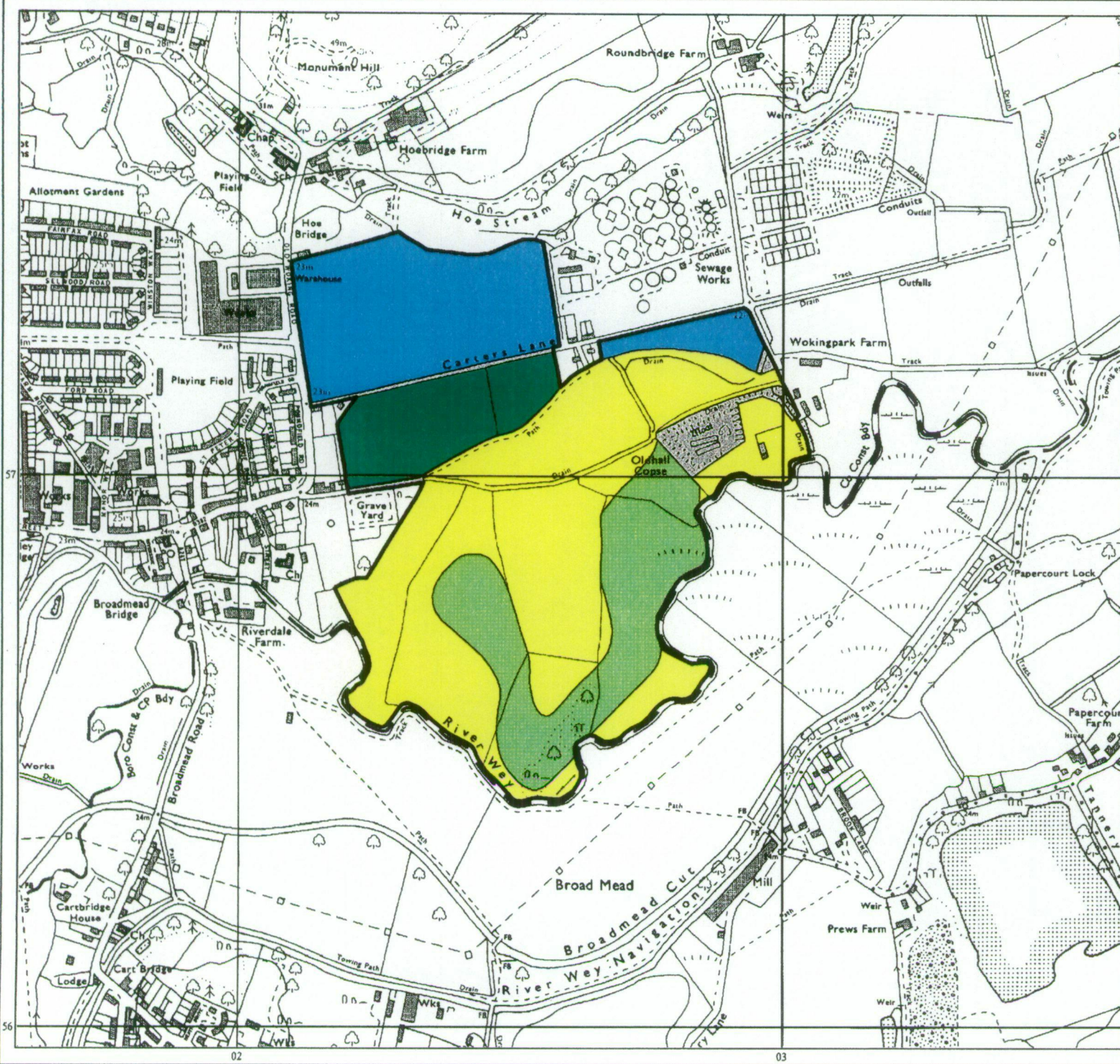


TQ05NW/8/4

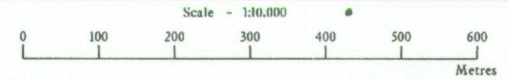
# Agricultural Land Classification

## Woking Borough Local Plan

### Sites 12 & 13: Old Woking, Surrey



Legend		
	Quality	Area (ha)
Grade 1	Excellent	nil
Grade 2	Very Good	12.7
Grade 3a	Good	5.8
Grade 3b	Moderate	10.8
Grade 4	Poor	27.1
Grade 5	Very Poor	nil
	Agricultural land not surveyed	nil
	Other land	2.2
Site Boundary		
Total survey area		56.4
Total site area		58.6
* Not present within survey area		



Further details contained in MAFF (1988) Agricultural Land Classification of England and Wales - Revised guidelines and criteria for grading the quality of agricultural land. Maff (publications), London SE99 7TP. The information is accurate at base map scale but any enlargement would be misleading. Reproduction in whole or in part by any means is prohibited without the prior permission of MAFF.

Surveyed and drawn by the Resource Planning Team, FRCA, Reading



Based on the 1993 Ordnance Survey 1:10,000 map with the permission of the Controller of Her Majesty's Stationery Office. Unauthorised reproduction infringes Crown copyright and may lead to prosecution or civil proceedings. MAFF Licence No: GD272361  
 Source map(s): TQ05NW  
 Reference no: 4011/082/97 © Crown Copyright Reserved 1997


## Agricultural Land Classification

Woking Borough Local Plan  
Sites 12 & 13: Old Woking, Surrey

### Sample Point Map

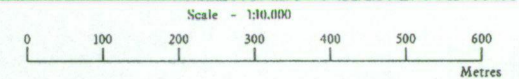
#### Legend

-  1 Location of soil pit
-  1 Location of auger sample point

 Boundary of survey area

 Agricultural land not surveyed

 Other land



Further details contained in MAFF (1988) Agricultural Land Classification of England and Wales - Revised guidelines and criteria for grading the quality of agricultural land. Maff (publications), London SE99 7TP. The information is accurate at base map scale but any enlargement would be misleading. Reproduction in whole or in part by any means is prohibited without the prior permission of MAFF.

Surveyed and drawn by the Resource Planning Team, FRCA, Reading.

Based on the 1993 Ordnance Survey 1:10,000 map with the permission of the Controller of Her Majesty's Stationery Office. Unauthorised reproduction infringes Crown copyright and may lead to prosecution or civil proceedings. MAFF Licence No: GD272361

Source map(s): TQ05NW  
Reference no: 4011/082/97 © Crown Copyright Reserved 1997

