

Agricultural Land Classification

South Somerset Local Plan, Chard

Agricultural Land

Grade	Quality	Area (ha)
1	Excellent	0.0
2	Very Good	119.8
3a	Good	119.4
3b	Moderate	41.6
4	Poor	12.6
5	Very Poor	0.0

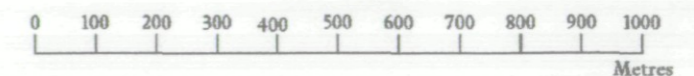
Other Land Categories

Category	Area (ha)
Urban	52.8
Non-Agricultural	19.7
Woodland	0.0
Agricultural Buildings	3.7
Open Water	0.0
Not Surveyed	0.0

Total agricultural land area 293.4
Total survey area 369.6

* Grade/category not present within survey area

Scale 1:12,500



Further details contained in MAFF (1988) Agricultural Land Classification of England and Wales - Revised guidelines and criteria for grading the quality of agricultural land. MAFF(Publications), London SE99 7TP.

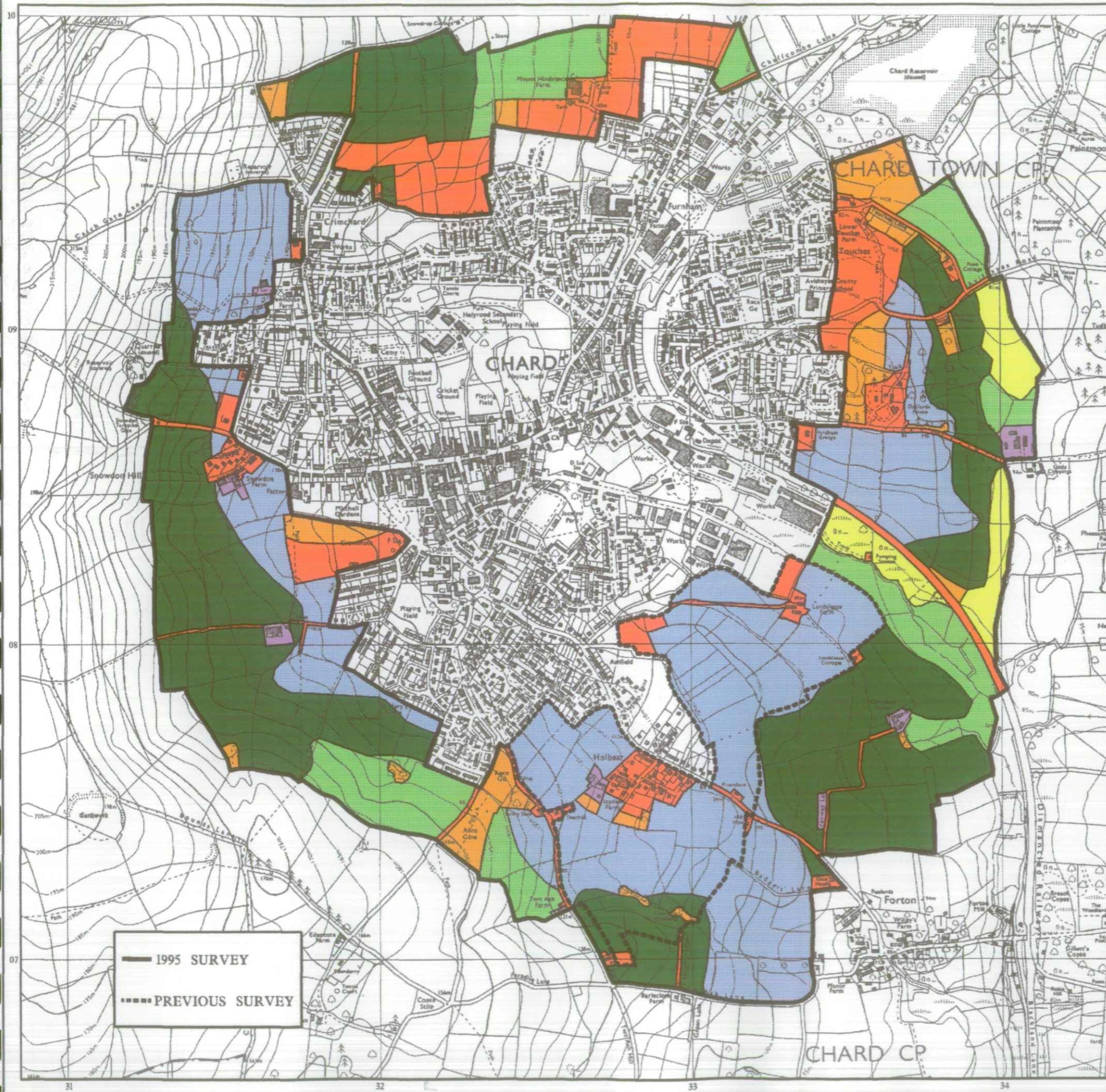
The information is accurate at the base map scale but any enlargement would be misleading.

Reproduction in whole or in part by any means is prohibited without the prior permission of MAFF.

Surveyed and drawn by the Resource Planning Team, ADAS Statutory Unit Taunton Based on the 1984 Ordnance Survey 1:10000 map with the permission of the Controller of Her Majesty's Stationery Office. Unauthorised reproduction infringes Crown copyright and may lead to prosecution or civil proceedings.

Source Map(s): ST30NW
Reference no: 4095

MAFF Licence No: GD272361
© Crown Copyright Reserved 1995



— 1995 SURVEY
- - - - PREVIOUS SURVEY

Agricultural Land Classification

South Somerset Local Plan, Chard

SAMPLE POINT MAP

- LOCATION OF SOIL PIT
- LOCATION OF AUGER SAMPLE POINT



AREA OF SURVEY

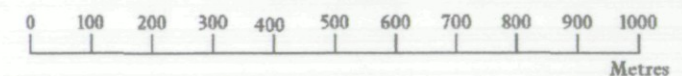
Other Land Categories

Category	Area (ha)
Urban	52.8
Non-Agricultural	19.7
*W Woodland	0.0
Agricultural Buildings	3.7
* Open Water	0.0
* Not Surveyed	0.0

Total agricultural land area 293.4
Total survey area 369.6

* Grade/category not present within survey area

Scale 1:12,500



Further details contained in MAFF (1988) Agricultural Land Classification of England and Wales - Revised guidelines and criteria for grading the quality of agricultural land. MAFF(Publications), London SE99 7TP.

The information is accurate at the base map scale but any enlargement would be misleading.

Reproduction in whole or in part by any means is prohibited without the prior permission of MAFF.

Designed and drawn by the Resource Planning Team, ADAS Statutory Unit Taunton Based on the 1984 Ordnance Survey 1:10000 map with the permission of the Controller of Her Majesty's Stationery Office. Unauthorised reproduction infringes Crown copyright and may lead to prosecution or civil proceedings.

Source Map(s): ST30NW
Reference no. 4095

MAFF Licence No: GD272361
© Crown Copyright Reserved 1995

