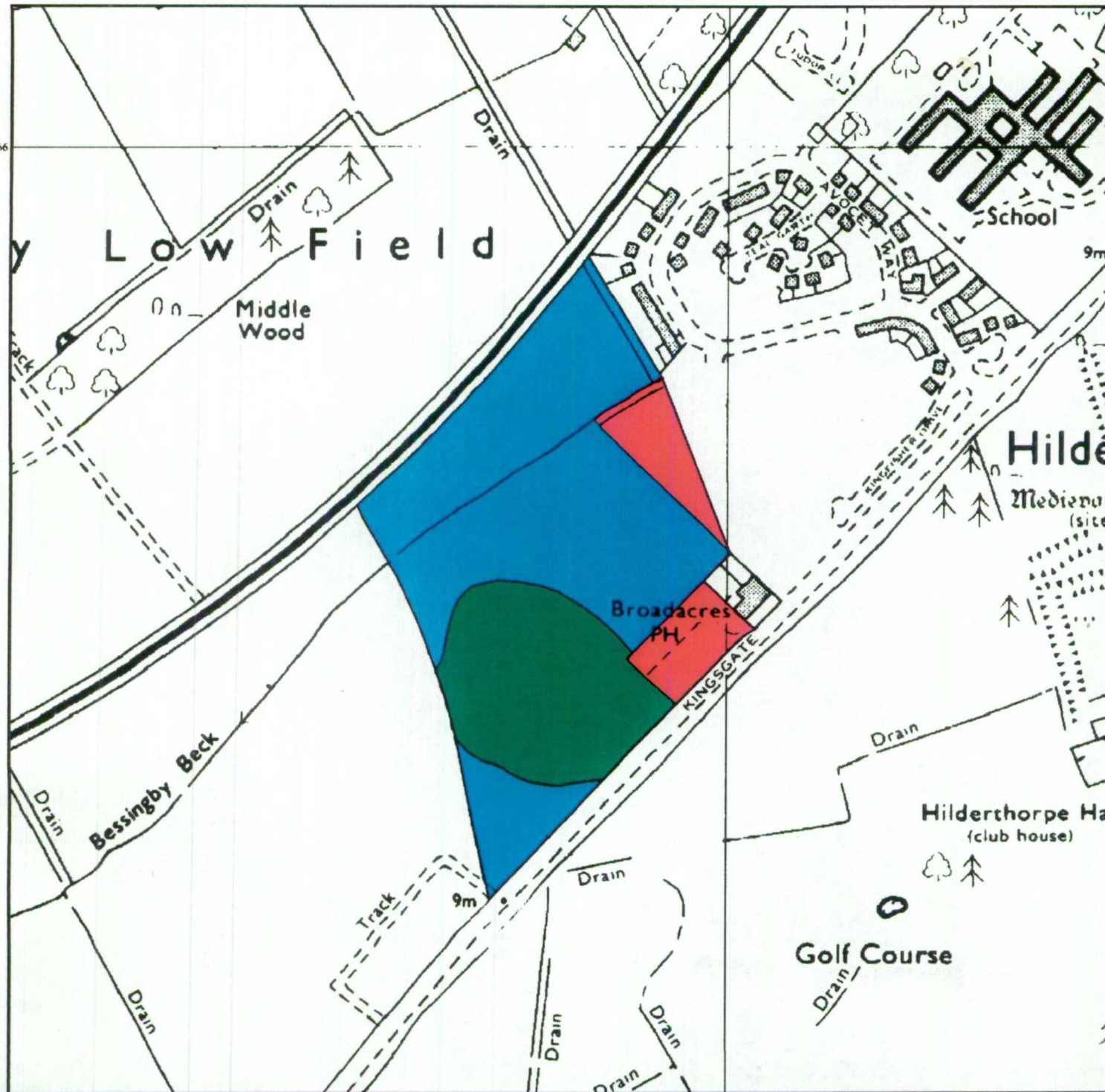




Agricultural Land Classification

EAST YORKS. BORO. WIDE L.P.

Site BRID 10



Agricultural Land


Grade	Quality	Area (ha)
1	Excellent	NIL
2	Very Good	6.2
3a	Good	2.6
3b	Moderate	NIL
4	Poor	NIL
5	Very Poor	NIL

Other Land Categories

Urban	Area (ha)
Non-Agricultural	NIL
Woodland	NIL
Agricultural Buildings	NIL
Open Water	NIL
Not Surveyed	NIL

Total agricultural land area 8.8
Total survey area 10.0

* Grade/category not present within survey area

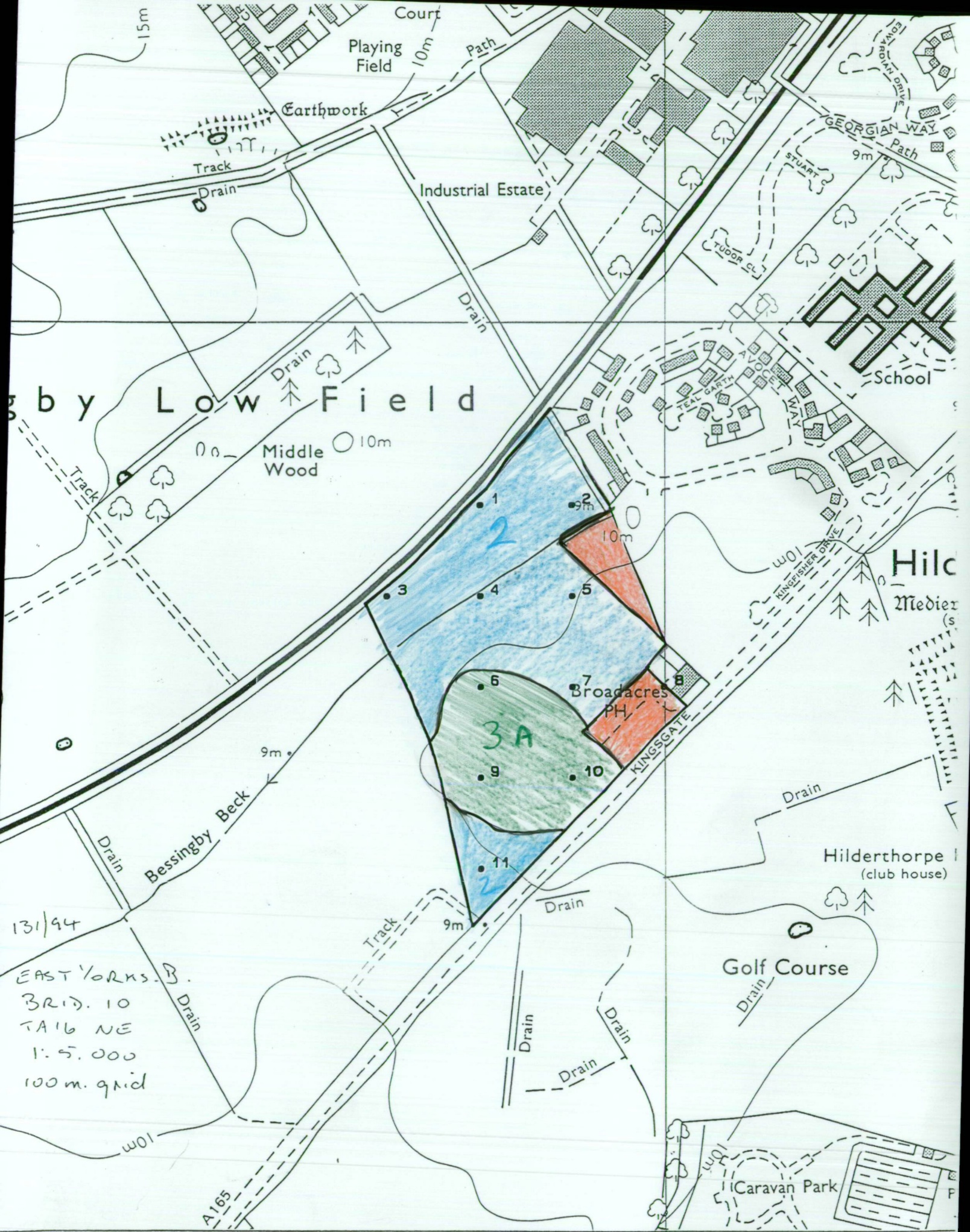


Further details contained in MAFF (1988) Agricultural Land Classification of England and Wales - Revised guidelines and criteria for grading the quality of agricultural land. MAFF (Publications), London SE99 7TP.

The information is accurate at the base map scale but any enlargement would be misleading.

Reproduction in whole or in part by any means is prohibited without the prior permission of MAFF.

Surveyed and drawn by the Resource Planning Team, ADAS Statutory Unit, Leeds
Based on the 1993 Ordnance Survey 1:50,000 map with the permission of the Controller of Her Majesty's Stationery Office.
Source Map(s): TA16NE
Reference no. 131/794
© Crown Copyright Reserved 1994



131/94
 EAST YORKS. B.
 BRID. 10
 TA 16 NE
 1:5,000
 100m grid