

Agricultural Land Classification

TYNEDALE DISTRICT L.P.

Site 1

Agricultural Land

| Grade | Quality | Area (ha) |
|-------|-----------|-----------|
| 1 | Excellent | NIL |
| 2 | Very Good | 6.9 |
| 3a | Good | 4.1 |
| 3b | Moderate | NIL |
| 4 | Poor | NIL |
| 5 | Very Poor | NIL |


Other Land Categories

| Category | Area (ha) |
|------------------------|-----------|
| Urban | NIL |
| Non-Agricultural | NIL |
| Woodland | NIL |
| Agricultural Buildings | NIL |
| Open Water | NIL |
| Not Surveyed | NIL |

Total agricultural land area 11.0
Total survey area 11.0

* Grade/category not present within survey area

Scale - 1:5,000



Further details contained in MAFF (1988) Agricultural Land Classification of England and Wales - Revised guidelines and criteria for grading the quality of agricultural land. MAFF (Publications), London SE99 7TP.

The information is accurate at the basic map scale but any enlargement would be misleading.

Reproduction in whole or in part by any means is prohibited without the prior permission of MAFF.

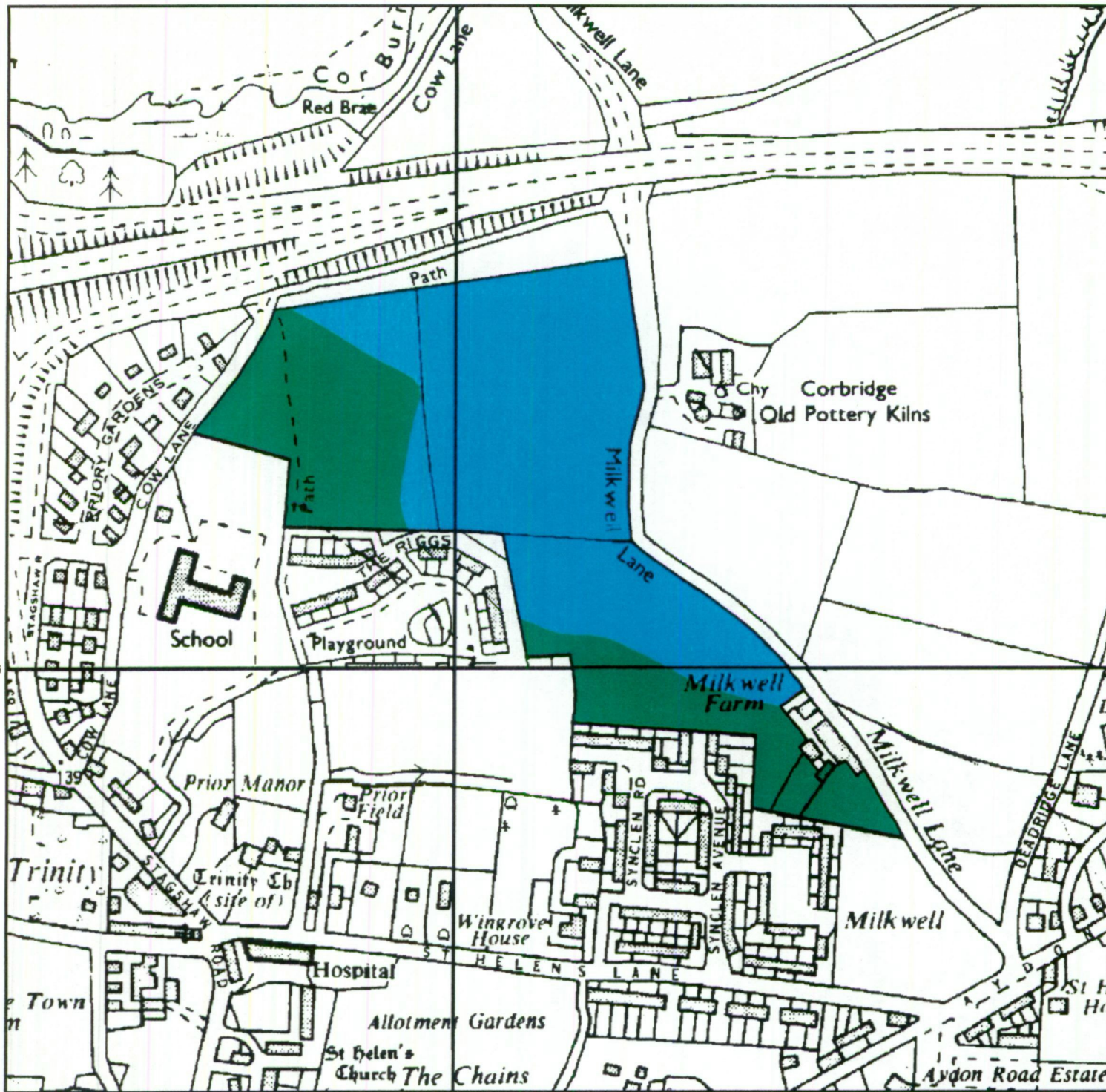
Surveyed and drawn by the Resource Planning Team, ADAS Statutory Unit, Leeds

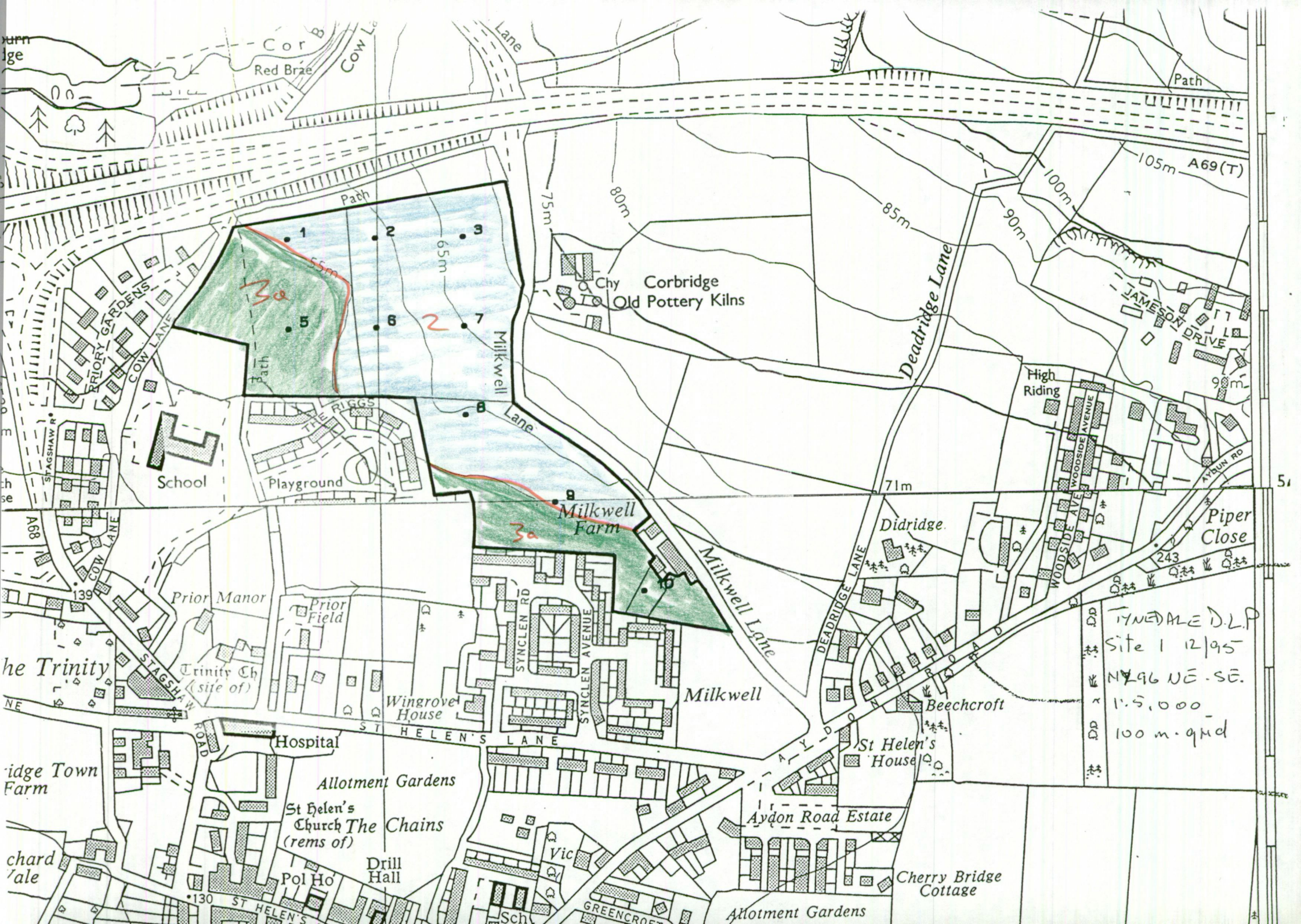
Based on the 1989 Ordnance Survey 1:10,000 map with the permission of the Controller of Her Majesty's Stationery Office.

Source Mapsh: NY96NE, NY96SE

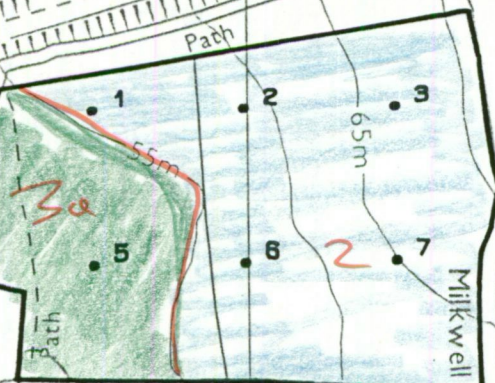
Reference no. 12/795

© Crown Copyright Reserved 1991





TYNDALE D.L.P
 Site 1 12/95
 N496 NE-SE.
 11.5.000
 100 m. q.m.d.



Chy Corbridge
 Old Pottery Kilns

Milkwell Farm

School

Playground

Prior Manor

Prior Field

Trinity Ch (site of)

Wingrove House

Hospital

St Helen's Church The Chains (rem of)

Pol Ho

Drill Hall

Sch

GREENCROFT

Allotment Gardens

Cherry Bridge Cottage

Aydon Road Estate

St Helen's House

Beechcroft

Didridge

Piper Close

High Riding

JAMESON DRIVE

WOODSIDE AVENUE

Deadridge Lane

Milkwell Lane

Milkwell Lane

SYNCLEN AVENUE

ST HELEN'S LANE

ST HELEN'S LANE

ST HELEN'S LANE

ST HELEN'S LANE

ST HELEN'S LANE

ST HELEN'S LANE

ST HELEN'S LANE

ST HELEN'S LANE

ST HELEN'S LANE

ST HELEN'S LANE