

Penwith District Plan : St. Erth, Cornwall.

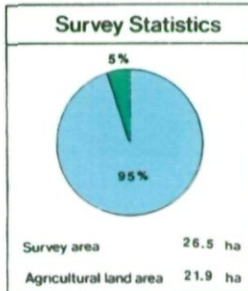
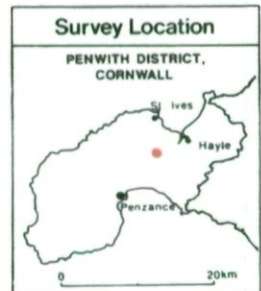
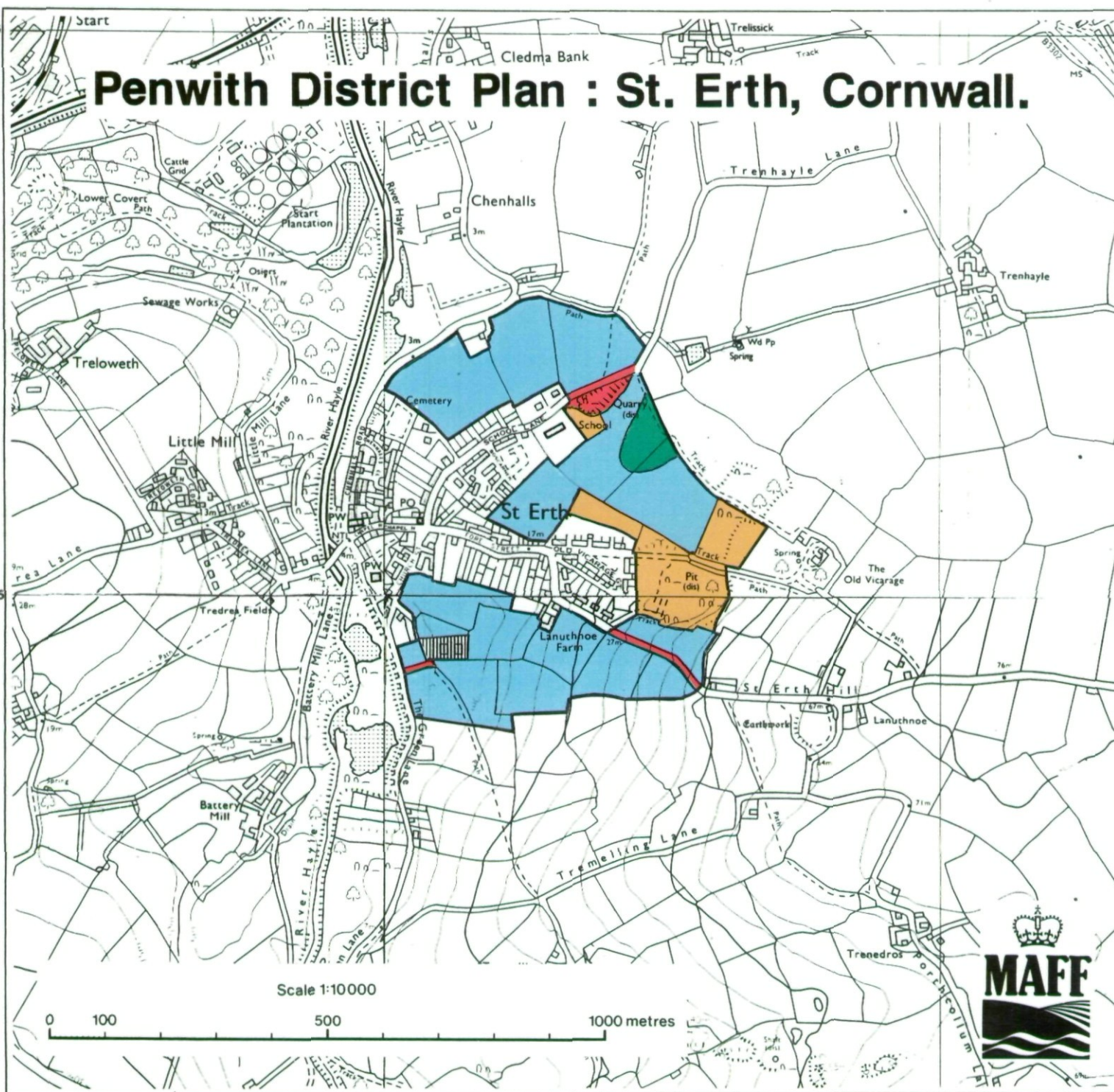
Ministry of Agriculture, Fisheries and Food Agricultural Land Classification

Agricultural Land			
ALC grade	Agricultural land quality	Degree of limitation	
Grade 1	✳	Excellent	None or very minor
Grade 2	■	Very good	Minor
Grade 3a	■	Good	Moderate
Grade 3b	✳	Moderate	Moderate to severe
Grade 4	✳	Poor	Severe
Grade 5	✳	Very poor	Very severe

Other Land Categories			
Urban	■	Agricultural buildings	▨
Non-agricultural	■	Open water	✳
Woodland	✳W	Not surveyed	✳

✳ Grade/Category not present within survey area

Further details contained in revised
Agricultural Land Classification. MAFF 1988



The information is accurate at the base map scale but any enlargement would be misleading.

Reproduction in whole or in part by any means is prohibited without the prior permission of M.A.F.F.

Surveyed by the Resource Planning Group Jan 1992. Map produced by the Cartographic Unit, Farm and Countryside Service, M.A.F.F., Bristol. Ref. no. 14/92

Based upon the 1989 Ordnance Survey 1:10000 map with the permission of The Controller of Her Majesty's Stationery Office. Crown Copyright Reserved. Crown Copyright Reserved



Penwith District Plan

St. Erth, Cornwall

Grades 2, 3A

No. Agric
Units

Agric Bldgs

Date Jan '92

Job No. 14/92

Surveyor: DEB

feet

acre

acre

Path

Path

Multiple track

Single track

Siding, tramway

or mineral line

Narrow gauge

11/4 Coppice

Orchard

Coniferous trees

Non-coniferous trees

Lake, loch or pond

Sloping masonry

Chalk pit, clay pit or quarry

Gravel pit

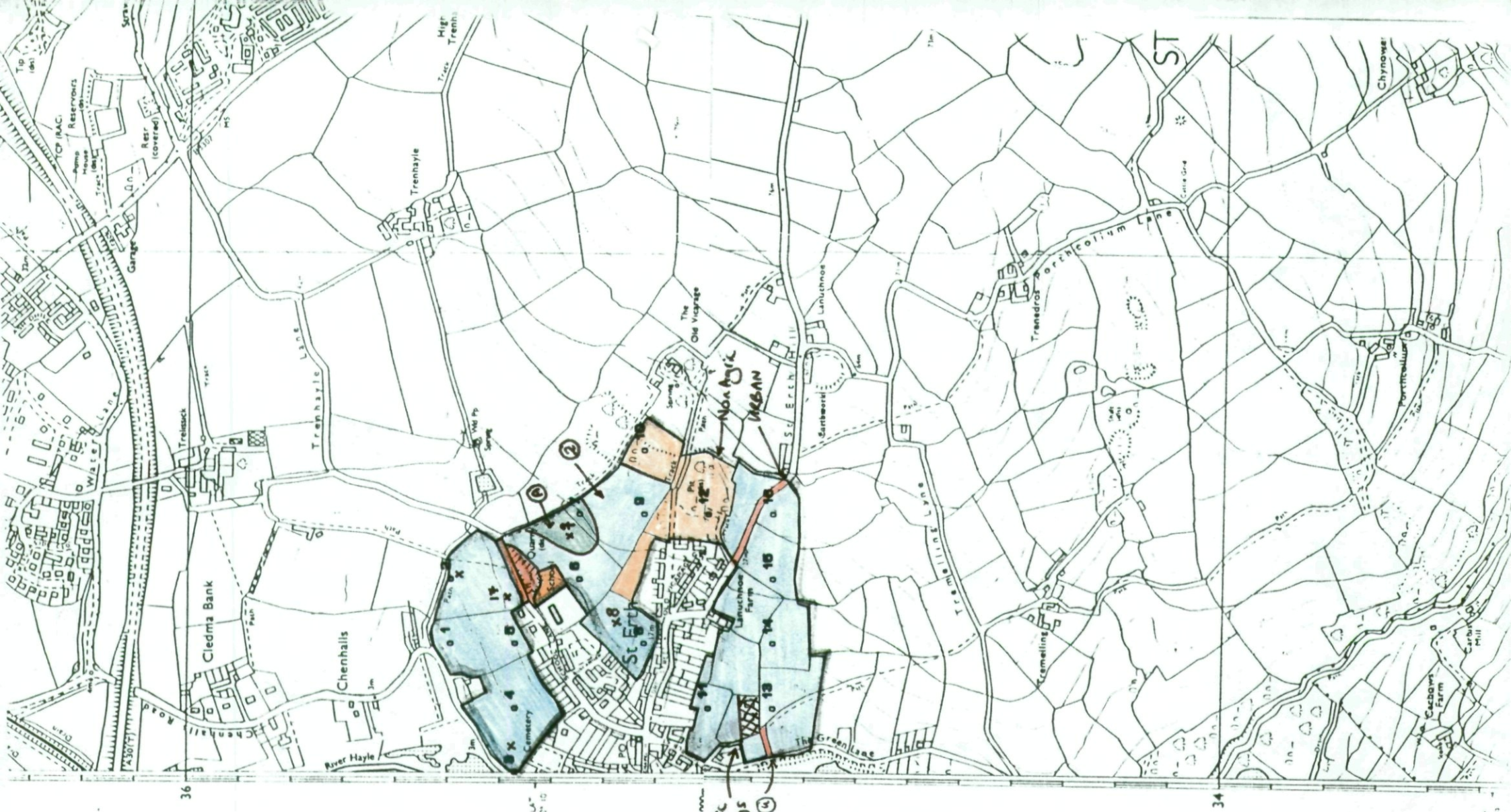
Sand pit

Disused pit or quarry

Triangulation station

Single Island

Inds Area (Scotland)



RETWITH DISTRICT