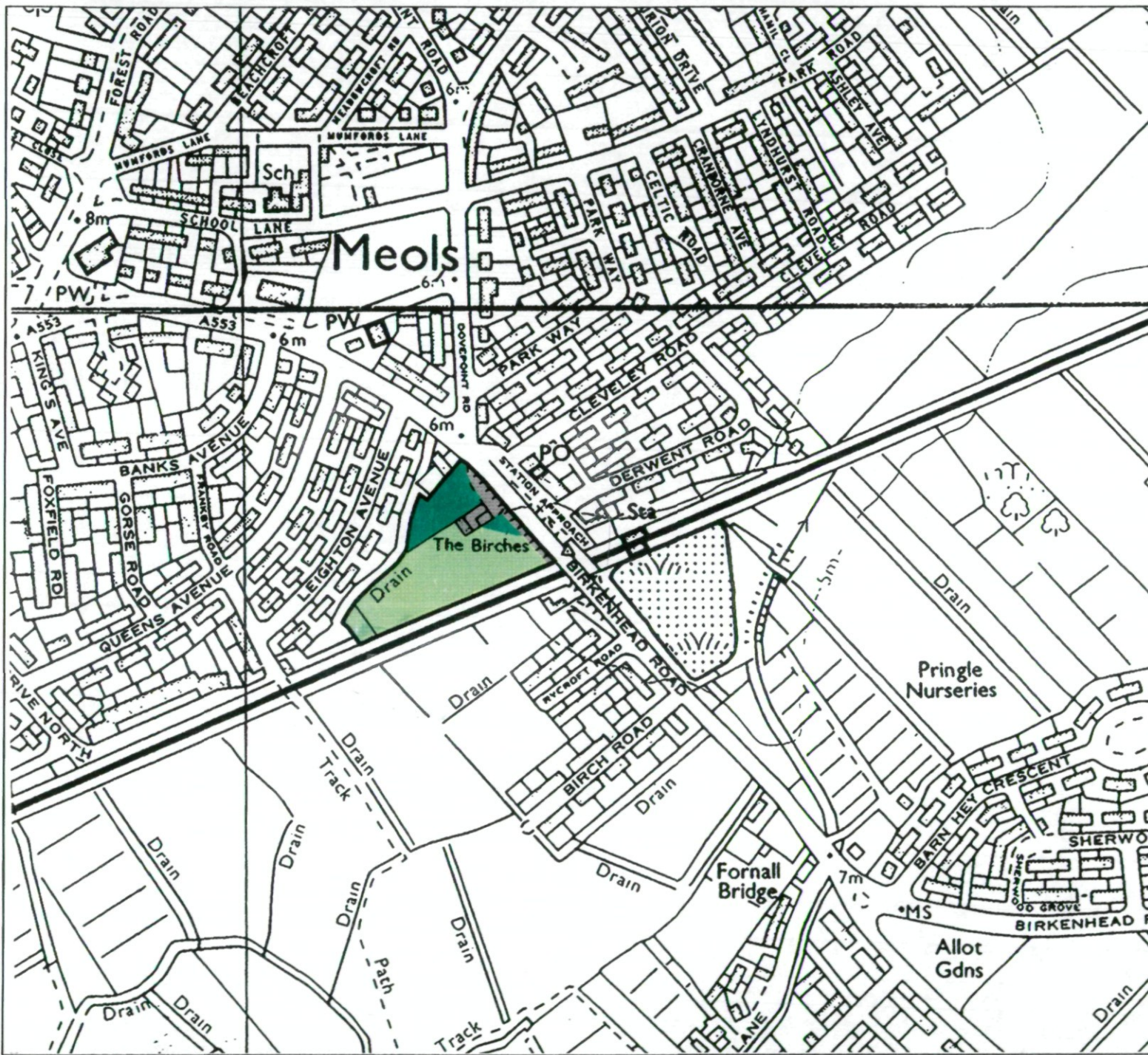


# Agricultural Land Classification

## The Birches, Meols



### Legend

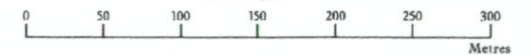
	Quality	Area (ha)
Grade 1	Excellent	Nil
Grade 2	Very Good	Nil
Grade 3a	Good	0.3
Grade 3b	Moderate	0.9
Grade 4	Poor	Nil
Grade 5	Very Poor	Nil
	Agricultural land not surveyed	Nil
	Other land	0.1
	Boundary of survey area	

Total agricultural land area 1.2

Total survey area 1.3

\* Not present within survey area

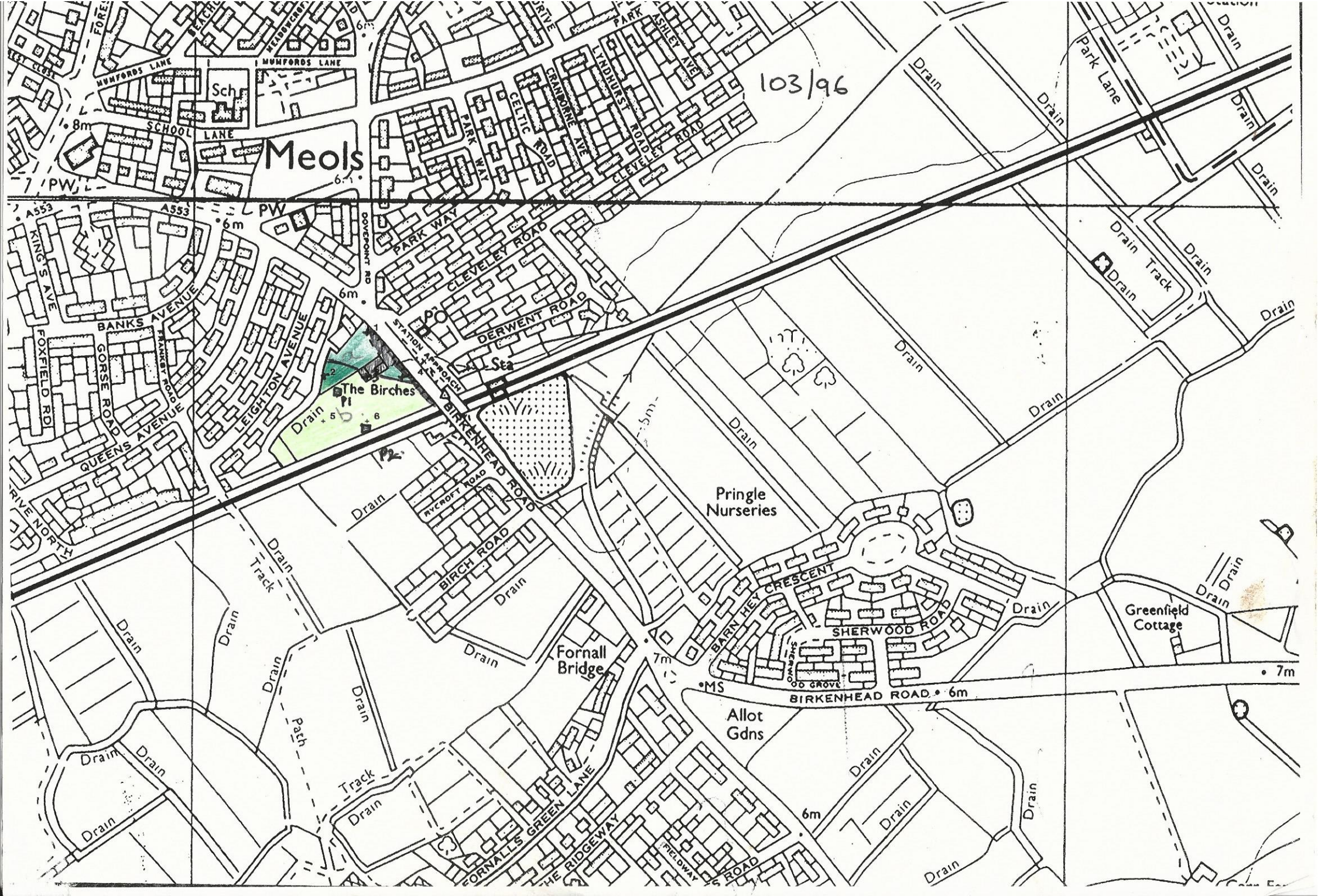
Scale - 1:5,000



Further details contained in MAFF (1988) Agricultural Land Classification of England and Wales - Revised guidelines and criteria for grading the quality of agricultural land. Maff (publications), London SE99 7TP. The information is accurate at base map scale but any enlargement would be misleading.

Reproduction in whole or in part by any means is prohibited without the prior permission of MAFF.

Surveyed and drawn by the Resource Planning Team, ADAS Statutory Unit, Wolverhampton.  
Based on the 1989 Ordnance Survey 1:10000 map with the permission of the Controller of Her Majesty's Stationery Office. Unauthorised reproduction infringes Crown copyright and may lead to prosecution or civil proceedings. MAFF Licence No: GD272361  
Source map(s): SJ28NW, SJ29SW  
Reference no: 103-96 © Crown Copyright Reserved 1997



Meols

103/96

The Birches  
P1

Pringle Nurseries

Fornall Bridge

Allot Gdns

Greenfield Cottage

