







# Agricultural Land Classification

## Cowpasture Farm Newton Longville, Bucks

### AGRICULTURAL LAND

Agricultural Grades


Agricultural Land Quality


- Grade 1 
- Grade 2 
- Grade 3 a  b 
- Grade 4 
- Grade 5 


Very high




Very low


Disturbed 

Agricultural Buildings 

Unsurveyed 

### NON AGRICULTURAL LAND

Land predominantly in urban use 


Other land primarily in non-agricultural use 

\* Land in this category does not occur on this map

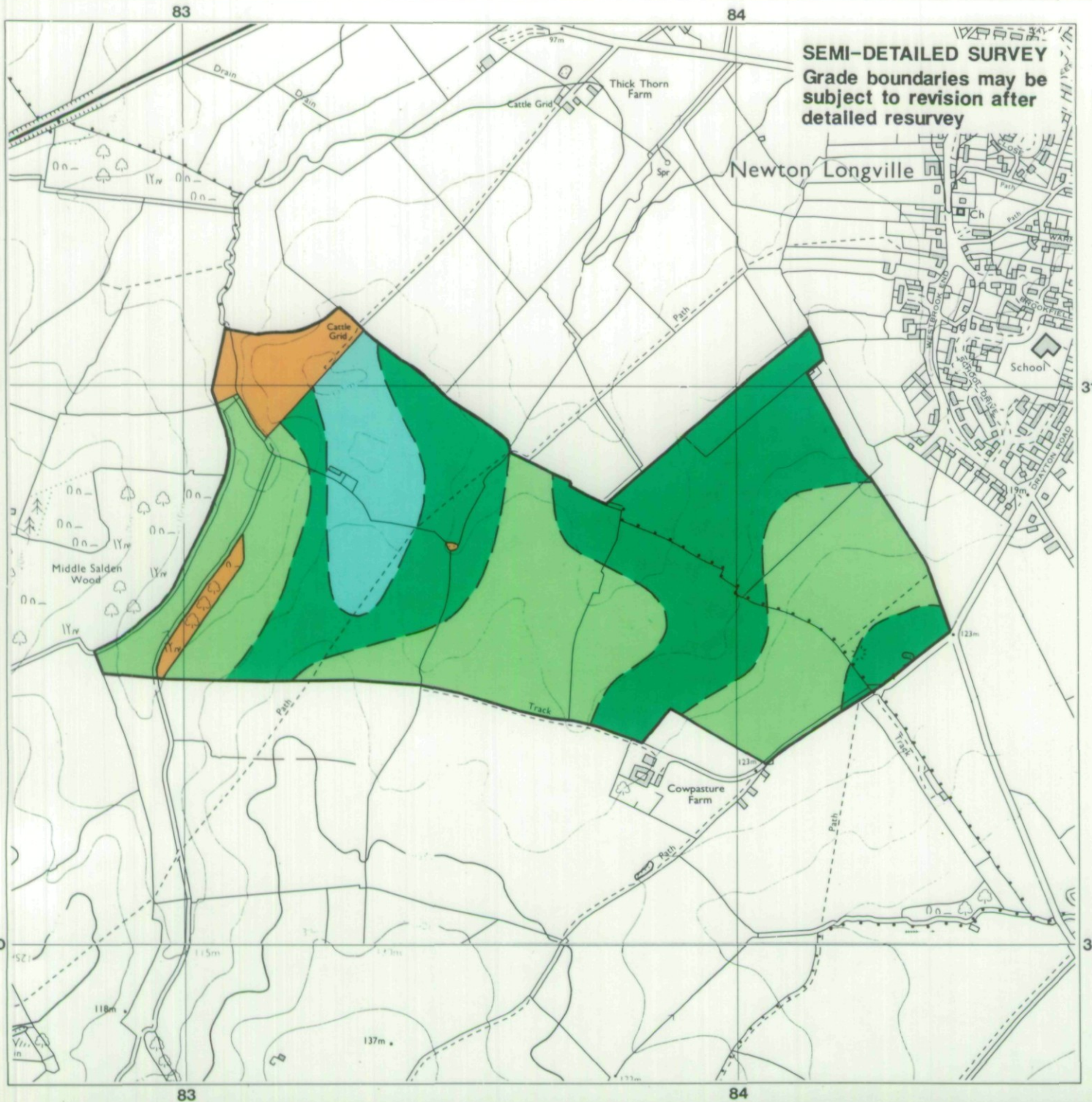
SOURCE MAPS Base maps taken from the O.S. 1:10000  
Sheets SP 82 NW, 83 SW

This map is accurate only at the scale shown.  
Any enlargement could be misleading

Scale 1:10 000



Map produced by the Resource Planning Team,  
ADAS Statutory Business Centre, Huntingdon,  
Cambridge Ref. 1 25 92  
Ordnance Survey detail reproduced with  
the permission of the Controller, H.M.S.O.  
© Crown Copyright reserved, 1992



Newton Longville

# COWPASTURE FARM BUCKS 25 92 SP 83 SW/82 NW

