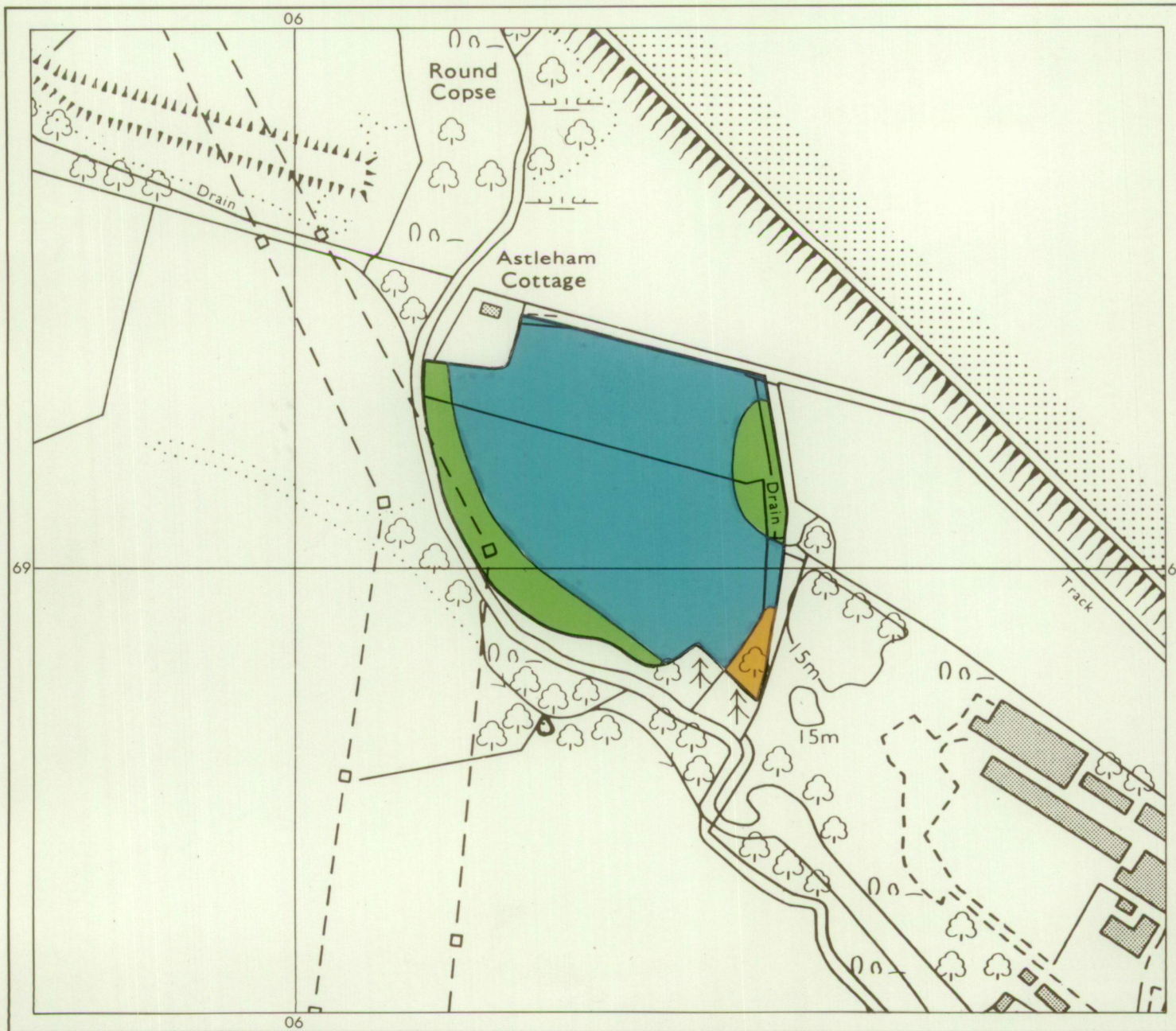


# Astelham Cottage, Laleham

## Agricultural Land Classification



### AGRICULTURAL LAND

Grade	Quality	Area	% of Total
Grade 1	Not present	excellent	ha %
Grade 2	very good	5.25 ha	82%
Grade 3a	Not present	good	ha %
Grade 3b	moderate	1.19 ha	18%
Grade 4	Not present	poor	ha %
Grade 5	Not present	very poor	ha %

Total area of agricultural land ha

Agricultural buildings  Not present  
 Woodland  Not present  
 Not surveyed  Not present

### NON-AGRICULTURAL LAND

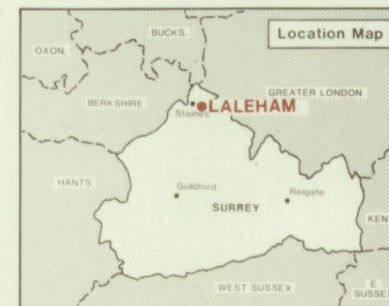
Land predominantly in urban use  Not present  
 Land in non-agricultural use

Total area of site 6.59 ha

For further information consult "Agricultural Land Classification of England and Wales (Revised guidelines and criteria for grading the quality of agricultural land)", M.A.F.F., 1988.

### SOURCE MAPS

TQ 06 NE



Surveyed by the Resource Planning Group 5/90  
 Map compiled and produced by the Cartographic Unit,  
 Farm and Countryside Service, South East Region, Reading.  
 Reference no. 4007/019/90

Ordnance Survey information reproduced with the sanction of the Controller, H.M.S.O.

Reproduction of this map in whole or in part is prohibited without the prior permission of M.A.F.F.

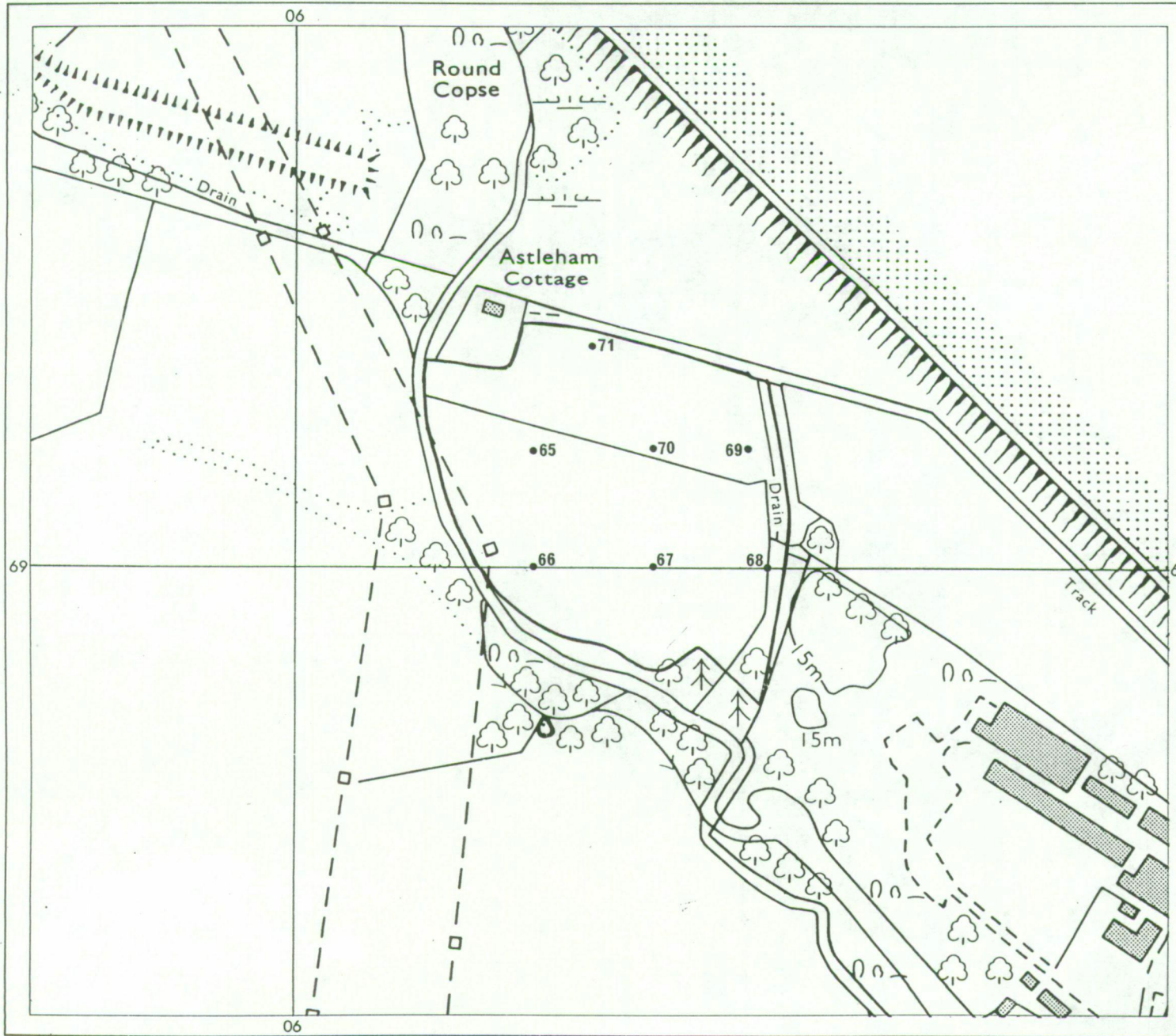
This map is accurate only at the scale shown.

SCALE 1:5,000



# Astelham Cottage, Laleham

## Location of Auger Borings



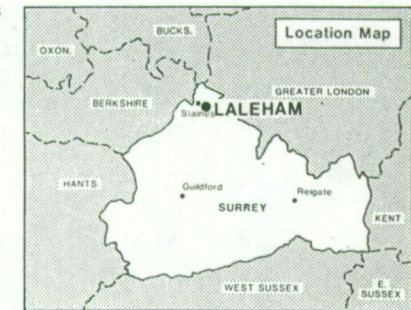
•5 Auger boring

Surveyed by the Resource Planning Group 5/90  
 Map compiled and produced by the Cartographic Unit,  
 Farm and Countryside Service, South East Region, Reading.

Reference no. 4007/019/90

SOURCE MAPS

TQ 06 NE



Ordnance Survey information reproduced with the sanction of  
 the Controller, H.M.S.O.

Reproduction of this map in whole or in part is prohibited without  
 the prior permission of M.A.F.F.

This map is accurate only at the scale shown.