

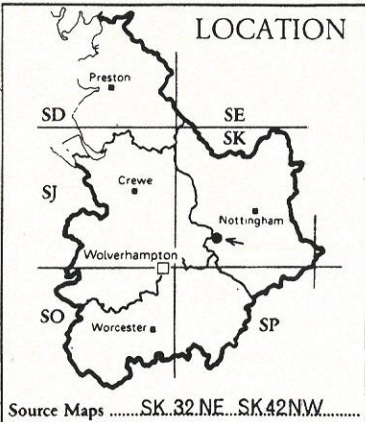
AGRICULTURAL LAND
GRADE: LAND QUALITY

1	*	↑	EXCELLENT
2	■	↑	
3a	■	↑	
3b	■	↑	
4	*	↓	MODERATE
5	*	↓	VERY POOR

NON-AGRICULTURAL LAND

LAND PREDOMINANTLY IN URBAN USE	*
OTHER LAND PRIMARILY IN NON-AGRICULTURAL USE	*
WOODLAND	*
AGRICULTURAL BUILDINGS	■
OPEN WATER	*
LAND NOT SURVEYED	*

* INDICATES GRADES NOT MAPPED WITHIN THIS SITE



STATISTICS

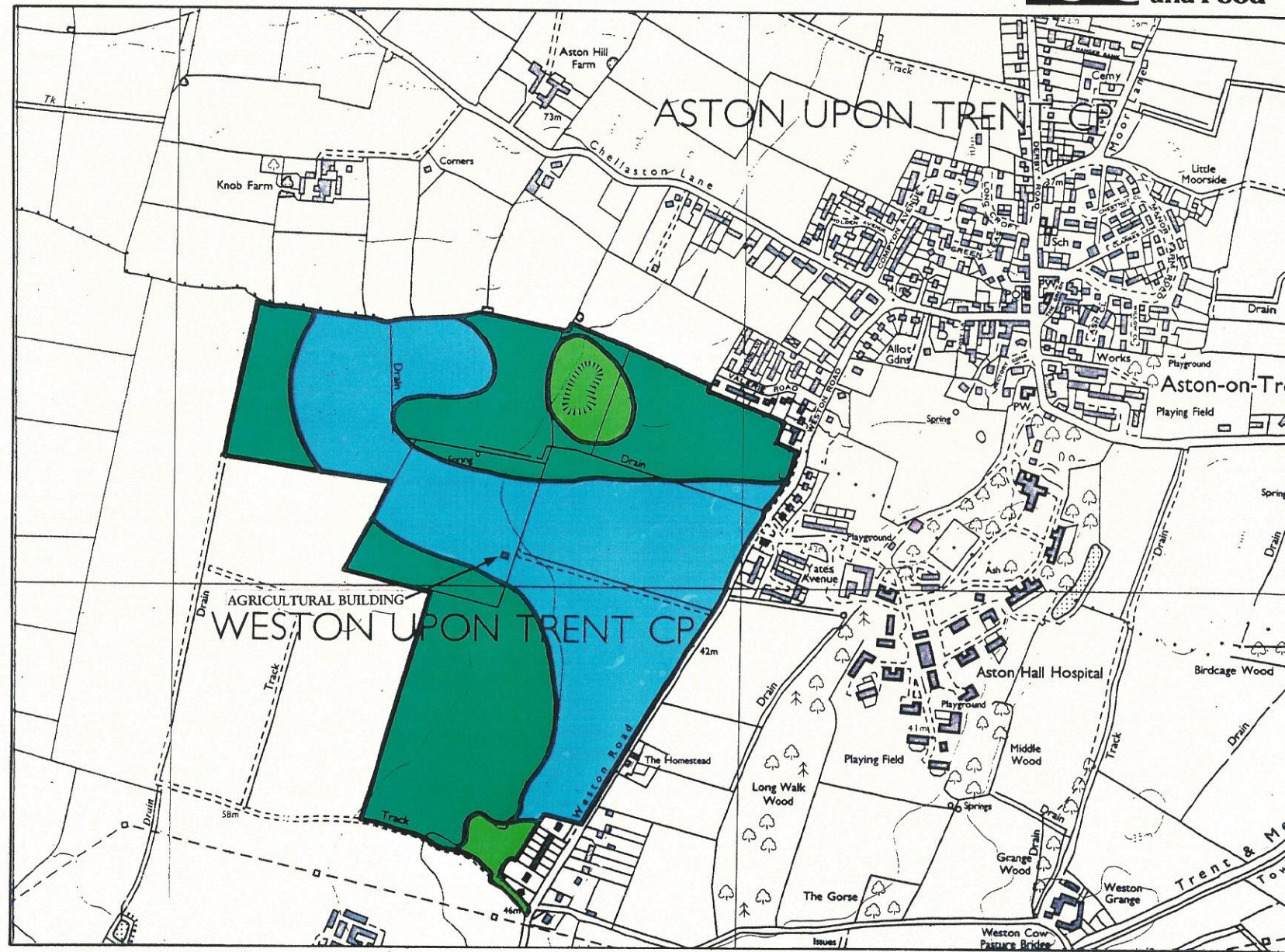
Site Area 55.1ha

Agricultural Land Area 55.0ha

PERCENTAGE OF EACH GRADE

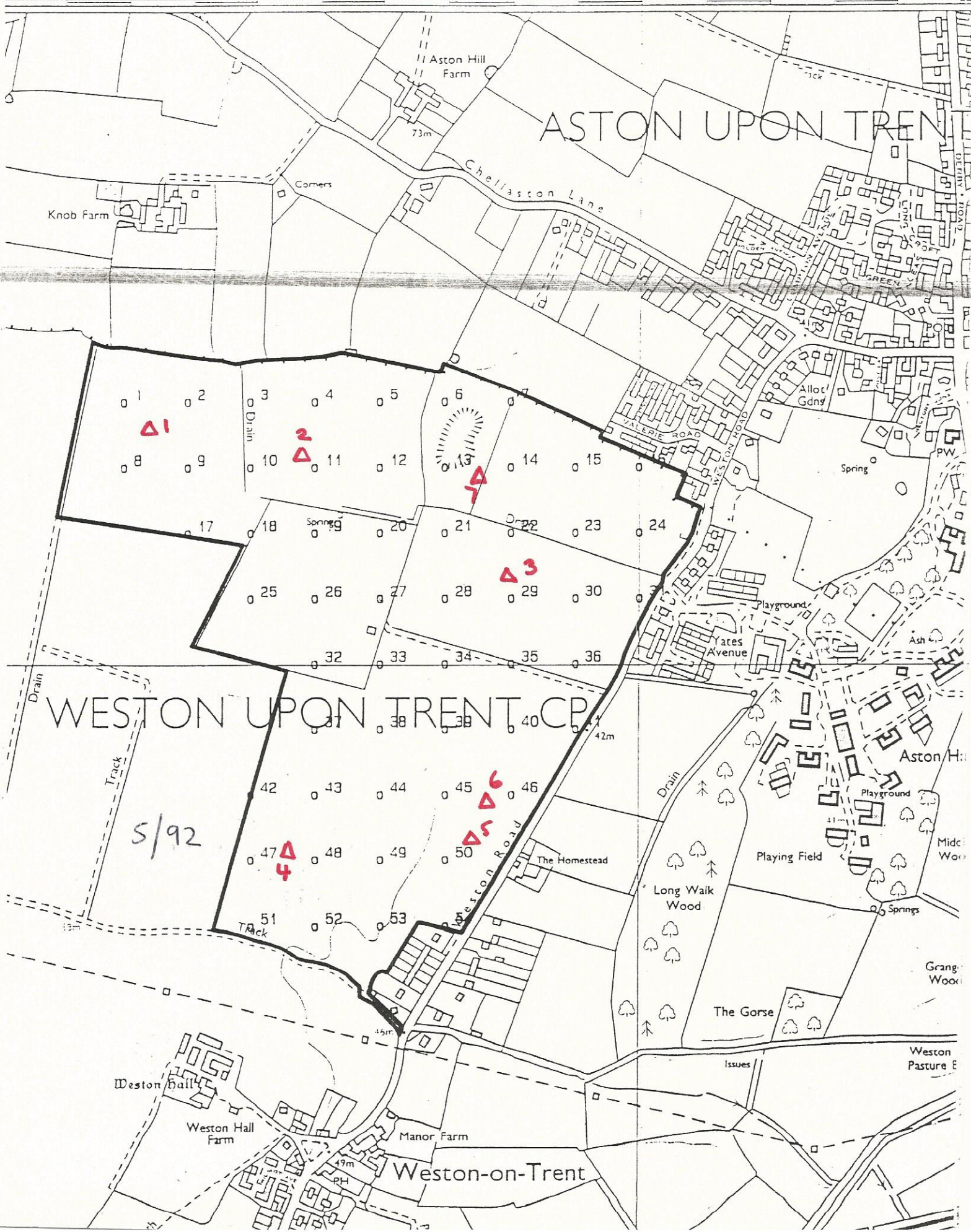
AGRICULTURAL LAND CLASSIFICATION

PROPOSED GOLF COURSE AT WESTON – UPON – TRENT



Surveyed by Resource Planning Group
 Date Mar 92 Job No. 005/92 File No. 4FCS RPG 7661
 Map produced by the Cartographic Unit,
 Farm and Countryside Service, Wolverhampton R.O. SCALE 1: 10000
 0 200 400 metres

Ordnance Survey maps reproduced with the permission of the controller, HMSO. ©Crown Copyright Reserved 1992 This map is accurate only at base map scale. Any enlargement would be misleading.



S/92