



Agricultural Land Classification

Horsham District Local Plan


Land at Ifield Court Farm.

Reconnaissance Survey

Agricultural Land		
Grade	Quality	Area(ha)
1	Excellent	nil
2	Very Good	nil
3a	Good	nil
3b	Moderate	99.0
4	Poor	nil
5	Very Poor	nil

Other Land Categories		
		Area (ha)
	Urban	17.3
	Non-Agricultural	1.0
	Woodland	1.7
	Agricultural Buildings	0.6
	Open Water	0.4
	Not Surveyed	nil
		Total agricultural land area 99.0
		Total survey area 120.0

*Grade/category not present within survey area



Further details contained in MAFF (1988) Agricultural Land Classification of England and Wales - Revised guidelines and criteria for grading the quality of agricultural land. MAFF (Publications), London SE99 7TP.

The information is accurate at the base map scale but any enlargement would be misleading.

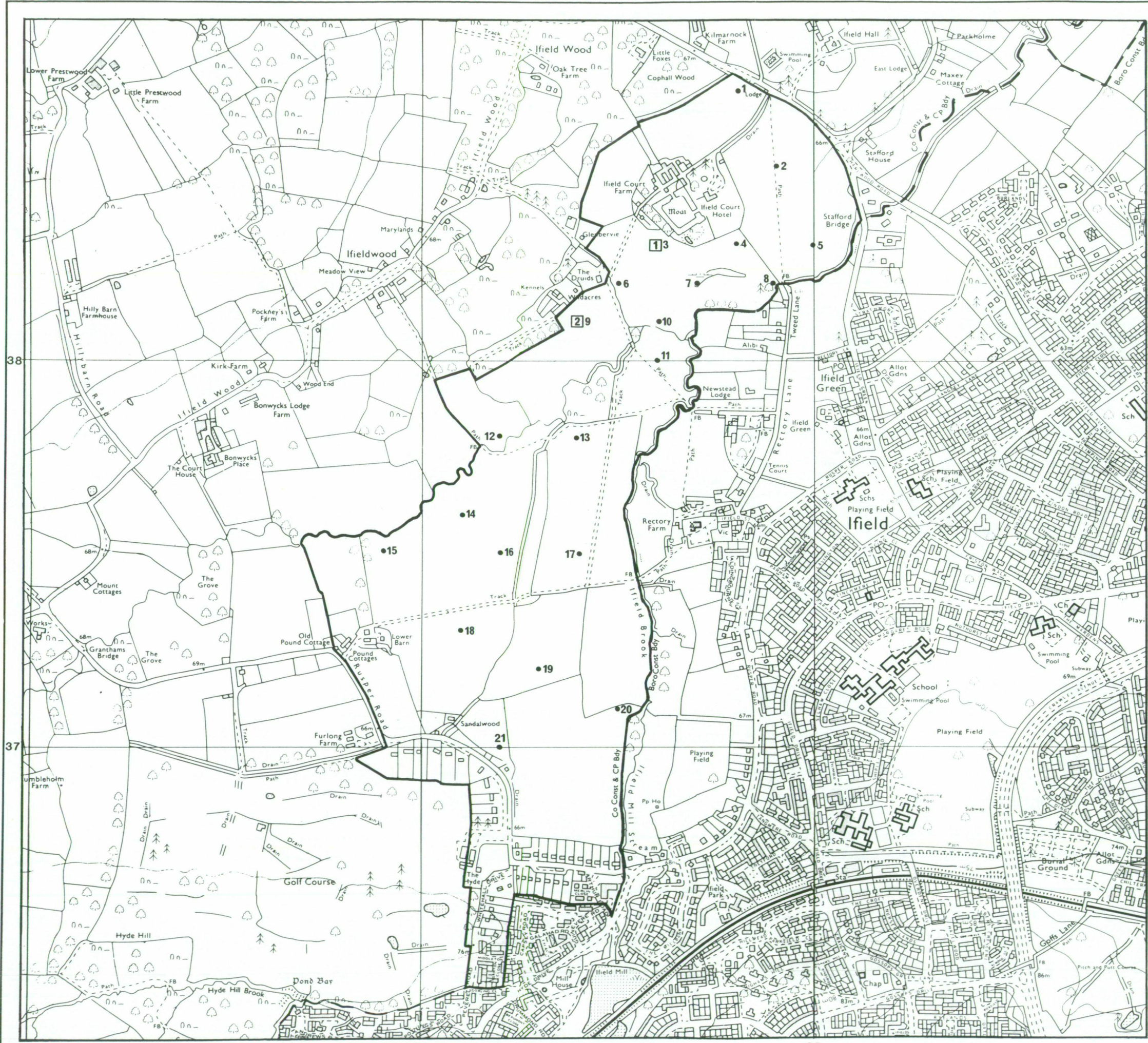
Reproduction in whole or part by any means is prohibited without the prior permission of MAFF.

Surveyed and drawn by the Resource Planning Team, ADAS Statutory Unit, Guildford. Based on the 1992 Ordnance Survey 10,000 map with the permission of the Controller of Her Majesty's Stationery Office.
 Source Map(s): TO 23 NW TO 23 NE
 Reference no. 4205/18/95 EL 42/130 ©Crown Copyright Reserved 1995

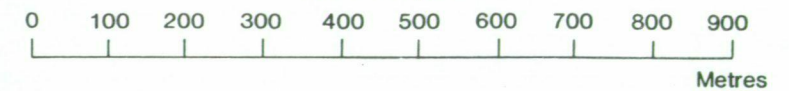


**Location of Auger Borings
Horsham District Local Plan
Land at Ifield Court Farm.
Reconnaissance Survey**

- 5 Auger boring
- ② Profile pit



Scale 1:10,000



The information is accurate at the base map scale but any enlargement would be misleading.

Reproduction in whole or part by any means is prohibited without the prior permission of MAFF.

Surveyed and drawn by the Resource Planning Team, ADAS Statutory Unit, Guildford
Based on the 1992 Ordnance Survey 10,000 map with the permission of the
Controller of Her Majesty's Stationery Office.
Source Map(s) TO 23 NW TO 23 NE
Reference no. 4205/18/95 EL 42/130 © Crown Copyright Reserved 1995