


**Agricultural Land Classification**  
**East Hampshire Local Plan**  
**Site 1084 : Lowsley Farm,**  
**Headley Road, Liphook.**

Agricultural Land		
Grade	Quality	Area(ha)
1	Excellent	nil
2	Very Good	0.8
3a	Good	0.7
3b	Moderate	nil
4	Poor	nil
5	Very Poor	nil

Other Land Categories		Area (ha)
Urban	nil	
Non-Agricultural	nil	
Woodland	nil	
Agricultural Buildings	nil	
Open Water	nil	
Not Surveyed	nil	
Total agricultural land area		1.5
Total survey area		1.5

\*Grade/category not present within survey area



Further details contained in MAFF (1988) Agricultural Land Classification of England and Wales - Revised guidelines and criteria for grading the quality of agricultural land. MAFF (Publications), London SE99 7TP.

The information is accurate at the base map scale but any enlargement would be misleading.

Reproduction in whole or part by any means is prohibited without the prior permission of MAFF.

Surveyed and drawn by the Resource Planning Team, ADAS Statutory Unit, Guildford. Based on the 1976 Ordnance Survey 10,000 map with the permission of the Controller of Her Majesty's Stationery Office.  
 Source Map(s): SU 83 SW  
 Reference no. 1502/10/95 EL 15/488 c Crown Copyright Reserved 1995

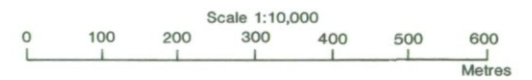
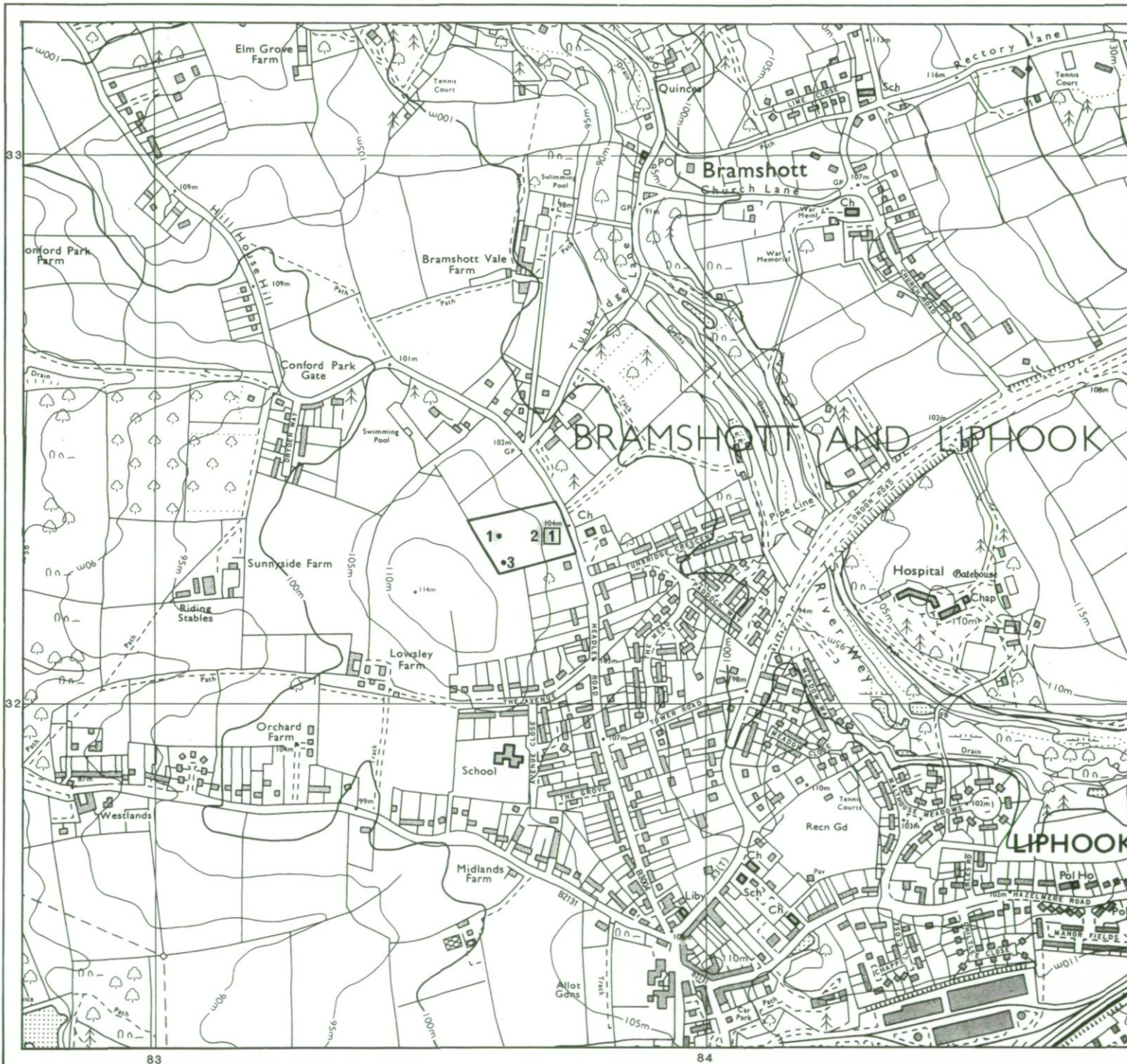




# Location of Auger Borings

## East Hampshire Local Plan Site 1084 : Lowsley Farm, Headley Road, Liphook.

- 5 Auger boring
- ② Profile pit



The information is accurate at the base map scale but any enlargement would be misleading.

Reproduction in whole or part by any means is prohibited without the prior permission of MAFF.

Surveyed and drawn by the Resource Planning Team, ADAS Statutory Unit, Guildford  
Based on the 1976 Ordnance Survey 10,000 map with the permission of the  
Controller of Her Majesty's Stationery Office.

Source Map(s) SU 83 SW  
Reference no 1502/10/95 EL 15/466 © Crown Copyright Reserved 1995