

# Agricultural Land Classification

THRISLINGTON QUARRY

CORNFORTH

## Legend

	Quality	Area (ha)
Grade 1	Excellent	Nil
Grade 2	Very Good	Nil
Grade 3a	Good	1.3
Grade 3b	Moderate	3.0
Grade 4	Poor	Nil
Grade 5	Very Poor	Nil
	Agricultural land not surveyed	Nil
	Other land	1.1
	Boundary of survey area	

Total agricultural land area 4.3

Total survey area 5.4

\* Not present within survey area

Scale - 1:5,000



Further details contained in MAFF (1988) Agricultural Land Classification of England and Wales - Revised guidelines and criteria for grading the quality of agricultural land. Maff (publications), London SE99 7TP. The information is accurate at base map scale but any enlargement would be misleading. Reproduction in whole or in part by any means is prohibited without the prior permission of MAFF.

Surveyed and drawn by the Resource Planning Team, ADAS Statutory Unit, Leeds.

Based on the 1981 Ordnance Survey 1:10,000 map with the permission of the Controller of Her Majesty's Stationery Office. Unauthorised reproduction infringes Crown copyright and may lead to prosecution or civil proceedings. MAFF Licence No: GD272361

Source map(s): NZ 33 SW

Reference no: 5/97

© Crown Copyright Reserved 1996





## THRISLINGTON QUARRY, CORNFORTH

### Topsoil Resource Map

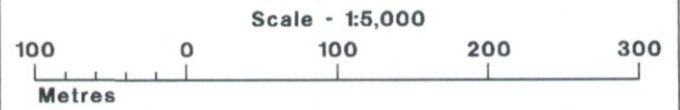
Unit	Soil Texture	Soil Thickness(cm.)			Area (ha)	Volume* (000m <sup>3</sup> )
		Min	Median	Max		
T1	Medium	25	30	40	5.0	15.0

\*Volume at Median Soil Thickness

No Soil Resources




Soil Pits



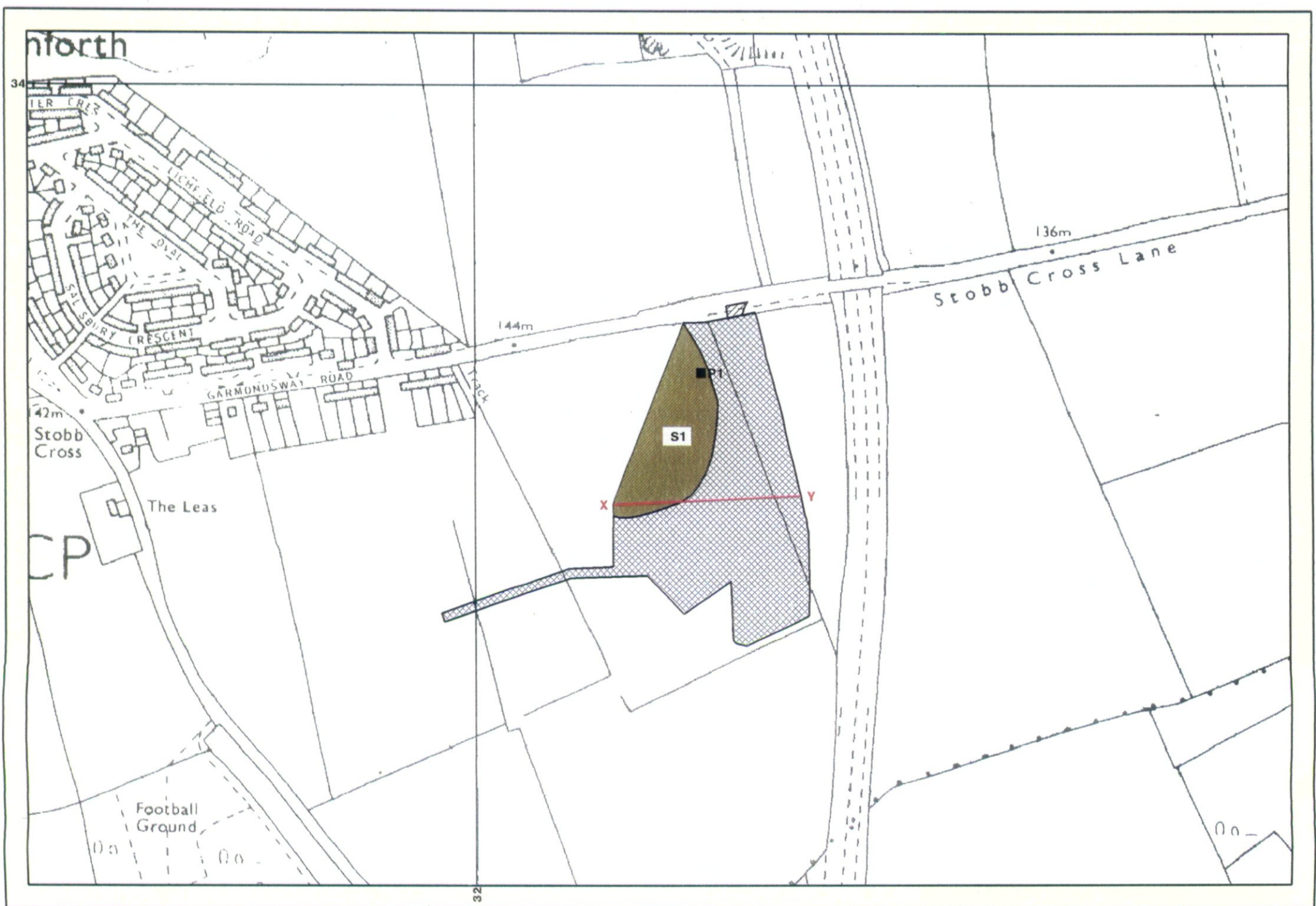
Ministry of Agriculture,  
Fisheries and Food.

Based upon the 1981 1:10,000 Ordnance Survey maps NZ 33 SW with the permission of the Controller of Her Majesty's Stationery Office.  
Project Number: 5\97  
Information compiled by ADAS Resource Planning Team, Leeds Statutory Centre.  
Map produced by ADAS Resource Planning Team Cartographic Unit, Leeds Statutory Centre  
Unauthorised reproduction infringes Crown Copyright and may lead to civil proceedings.  
© Crown copyright. MAFF Licence GD272361.

#### Diagrammatic Section across Site







## THRISLINGTON QUARRY, CORNFORTH

### Subsoil Resource Map

Unit	Soil Texture	Mean Soil Thickness(cm.)	Area (ha)	Volume* (000m <sup>3</sup> )
S1	Medium	18	1.3	2.3

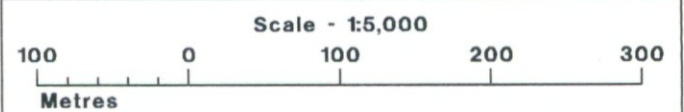
No Soil Resources



Weathering Limestone




Soil Pits



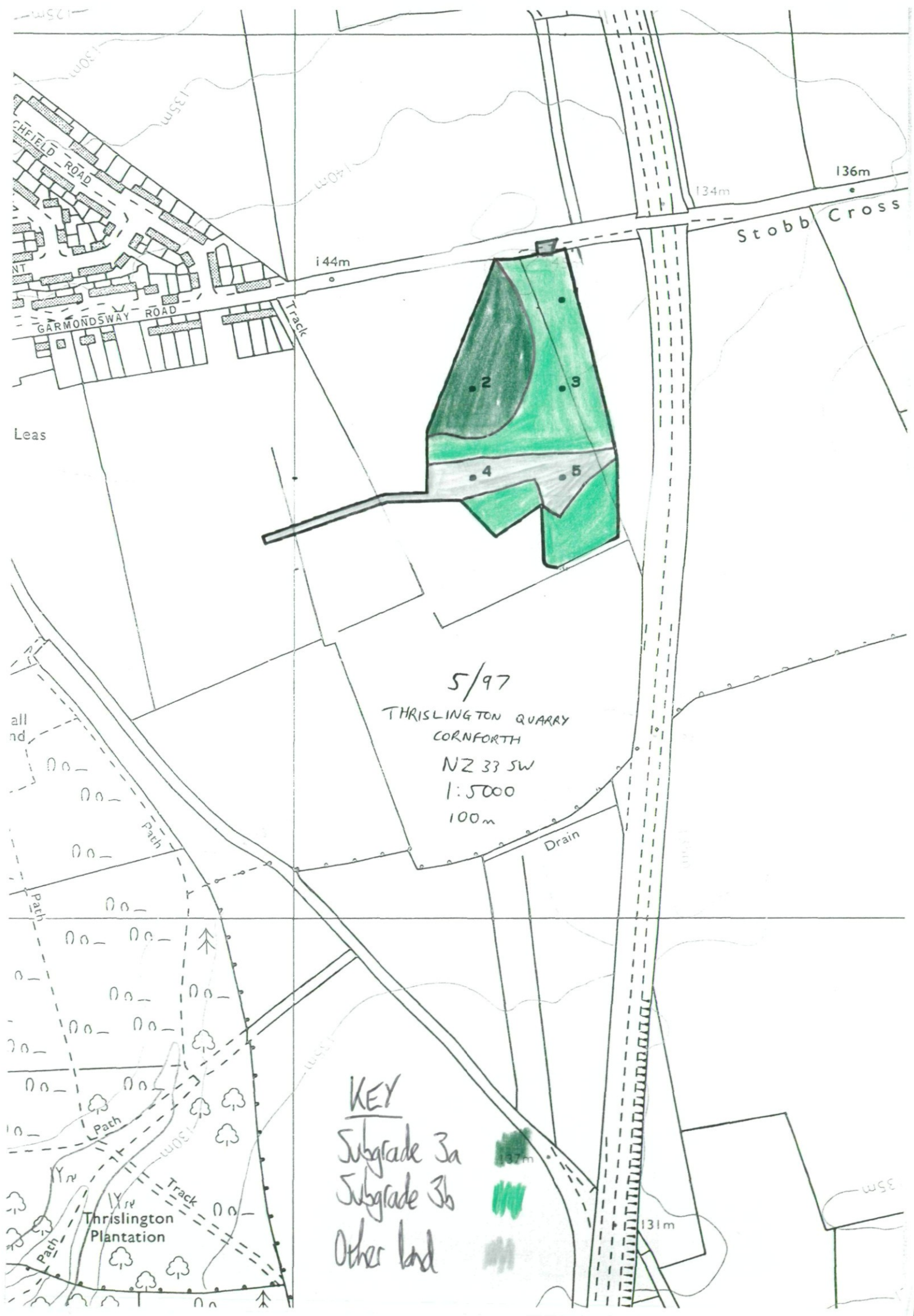
Ministry of Agriculture,  
Fisheries and Food.

Based upon the 1981 1:10,000 Ordnance Survey maps NZ 33 SW with the permission of the Controller of Her Majesty's Stationery Office.  
Project Number: 5\97  
Information compiled by ADAS Resource Planning Team, Leeds Statutory Centre.  
Map produced by ADAS Resource Planning Team Cartographic Unit, Leeds Statutory Centre  
Unauthorised reproduction infringes Crown Copyright and may lead to civil proceedings.  
© Crown copyright. MAFF Licence GD272361.

Diagrammatic Section across Site

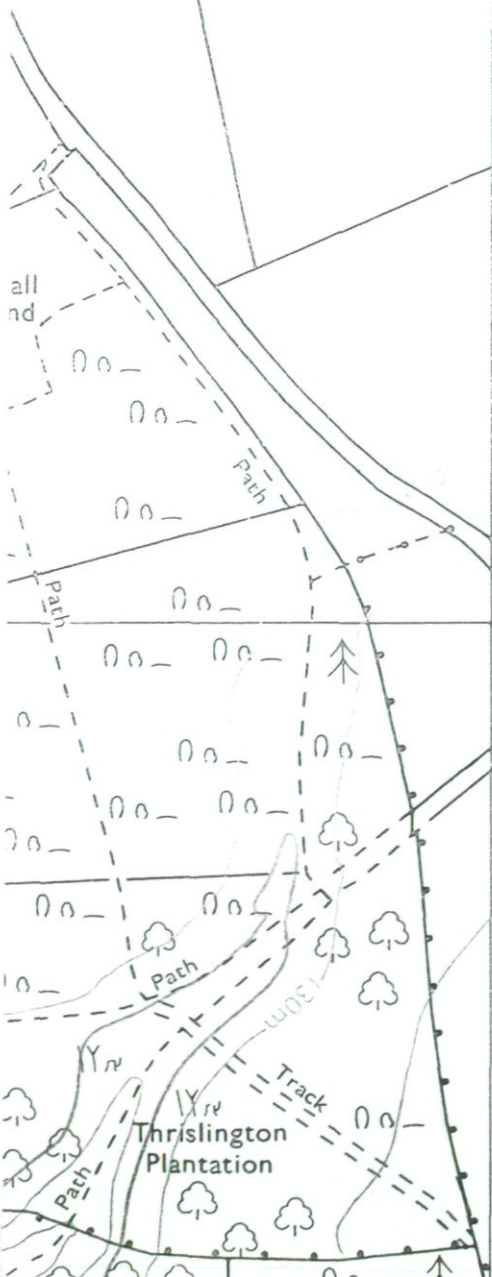






5/97  
 THRISLINGTON QUARRY  
 CORNFORTH  
 NZ 33 SW  
 1:5000  
 100m

KEY  
 Subgrade 3a  
 Subgrade 3b  
 Other land



Stobb Cross

Leas

all  
nd

Thrislington  
Plantation

Drain

144m

134m

136m

131m

135m

130m

130m

130m

130m

130m

130m

130m

130m

130m

130m

130m

130m

130m

130m