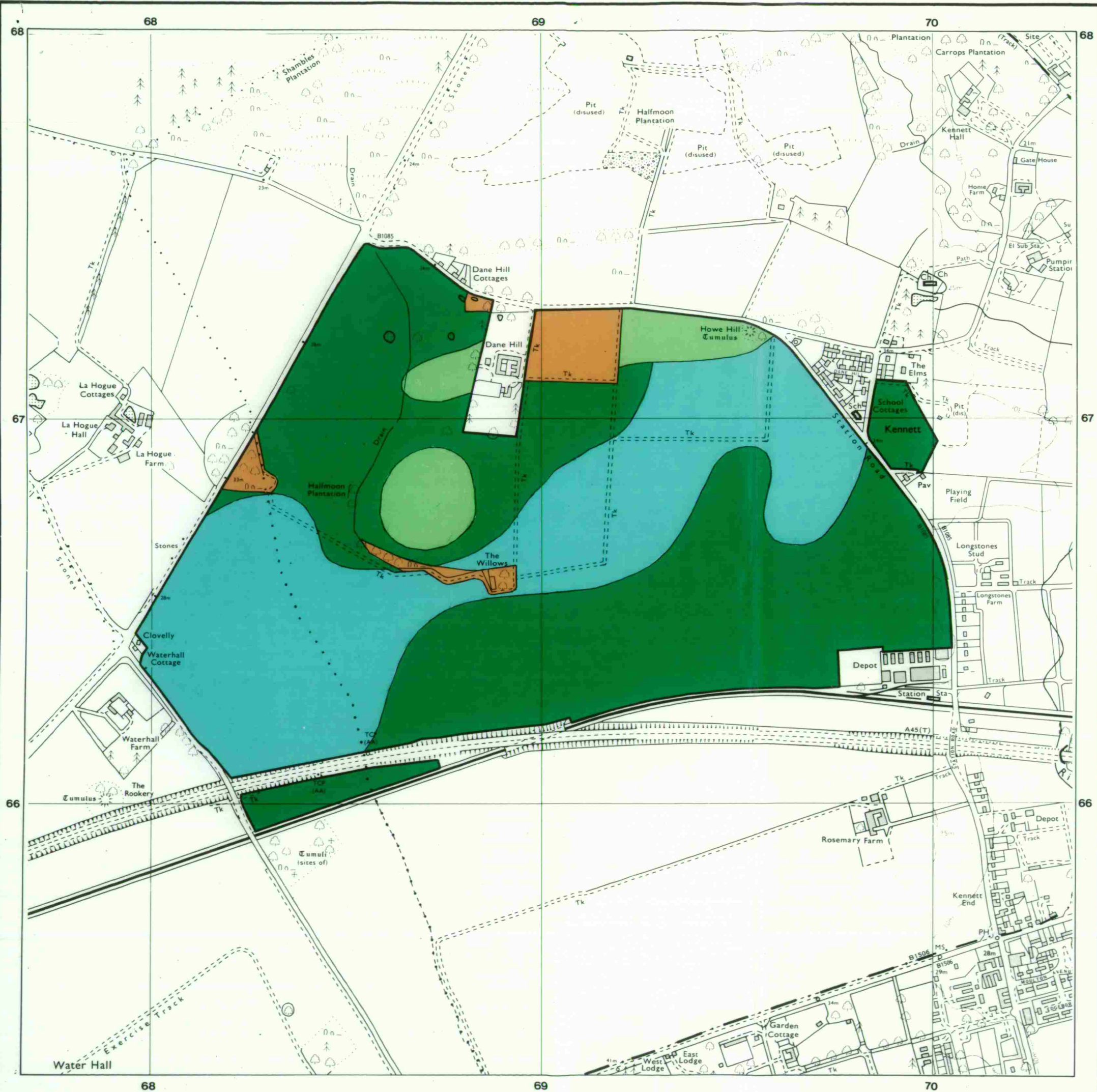









Agricultural Land Classification Kennett, Cambs



AGRICULTURAL LAND

Agricultural Grades	Agricultural Land Quality
Grade 1 	Very high  Very low
Grade 2 	
Grade 3 a 	
Grade 3 b 	
Grade 4 	
Grade 5 	

Disturbed 	Agricultural Buildings 
	Unsurveyed 

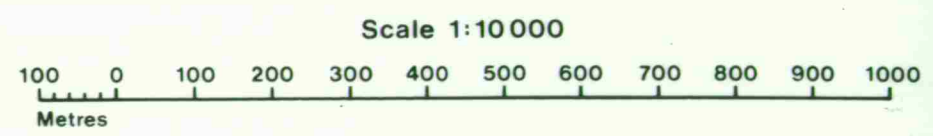
NON AGRICULTURAL LAND

Land predominantly in urban use 
Other land primarily in non-agricultural use 

* Land in this category does not occur on this map

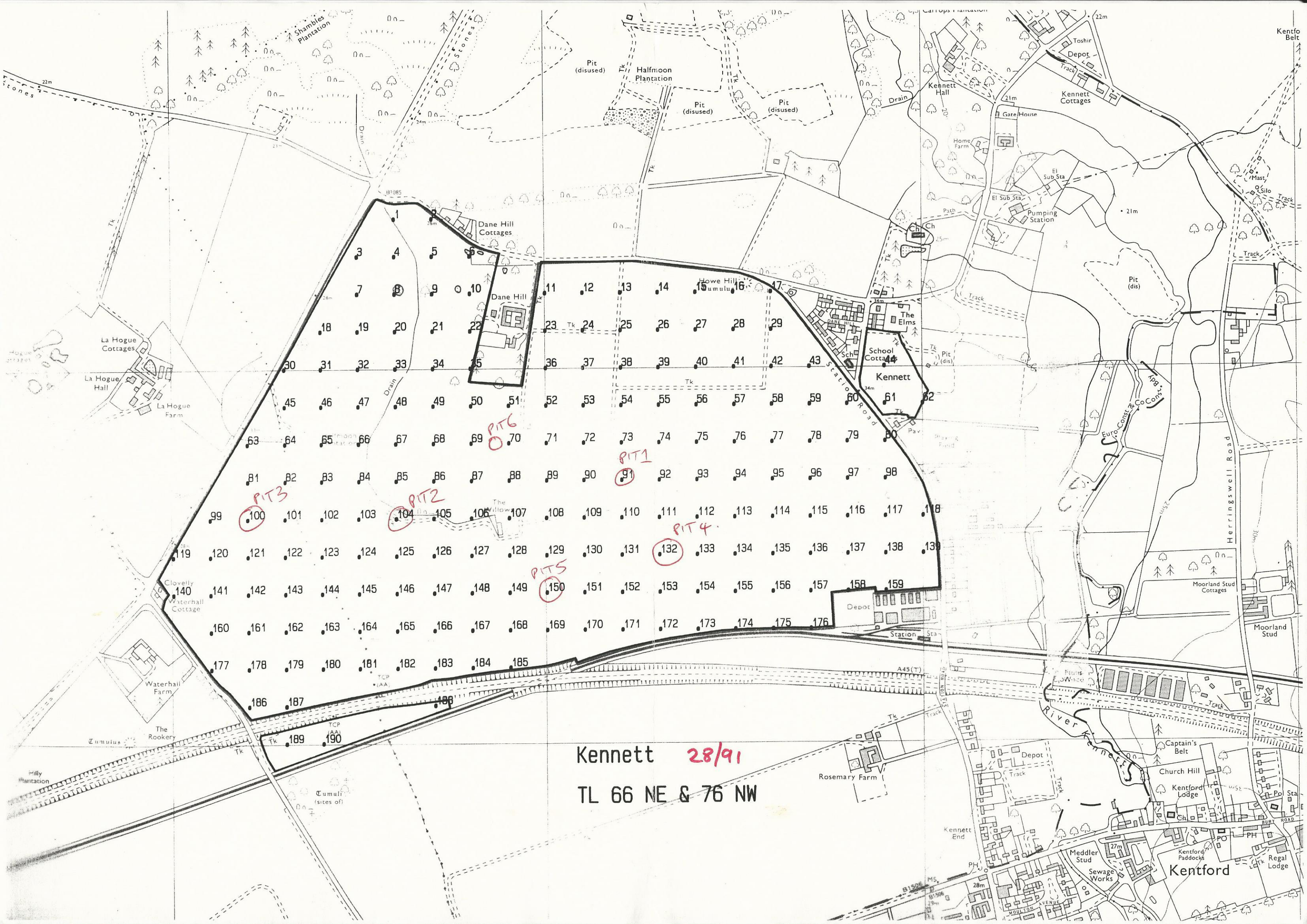
SOURCE MAPS Base maps taken from the O.S. 1:10000 Sheets TL66NW TL76NE

This map is accurate only at the scale shown. Any enlargement could be misleading



Drawn by the Cartographic Unit,
Farm & Countryside Service
Cambridge. Ref. H 28 91
Ordnance Survey maps reproduced
with the permission of the Controller,
H.M.S.O.
© Crown Copyright reserved 1991





Kennett 28/91
TL 66 NE & 76 NW