

JOB 96/92 - LYDNEY

AGRICULTURAL LAND CLASSIFICATION

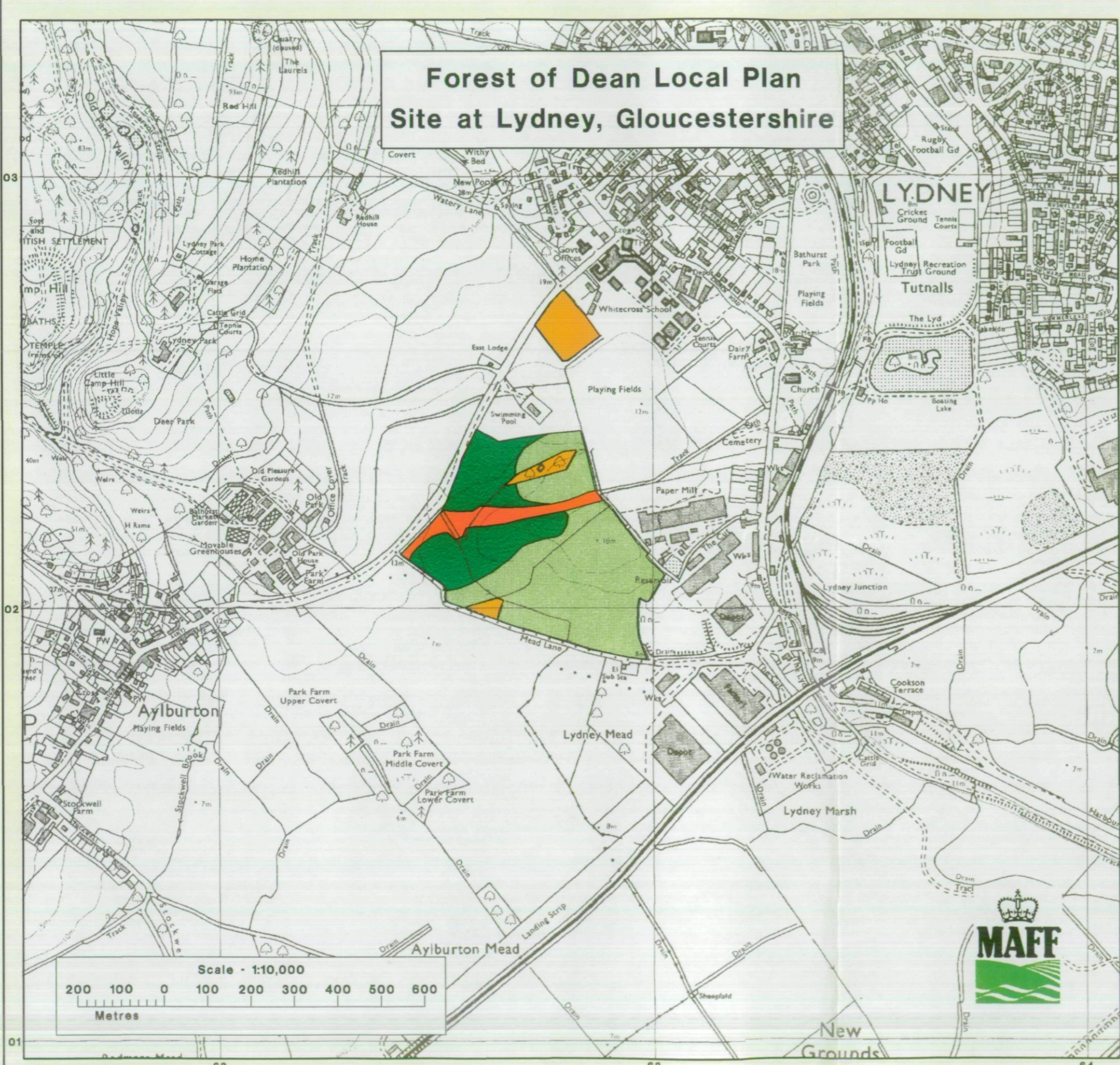
- Subgrade 3A
- Subgrade 3B
- Urban
- Non - Agricultural

Rodmore Mead

Aylburton Mead

New Grounds

Forest of Dean Local Plan Site at Lydney, Gloucestershire

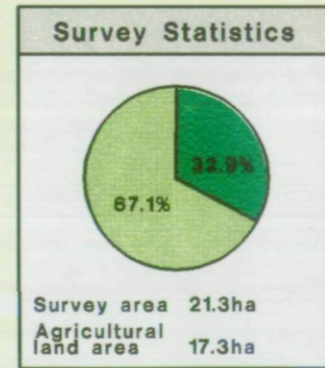
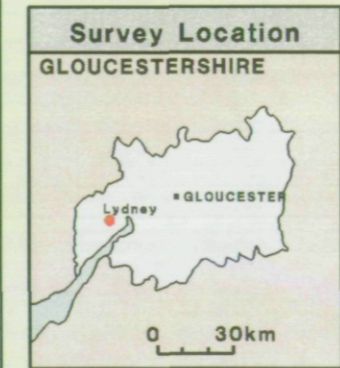


Ministry of Agriculture Fisheries and Food Agricultural Land Classification

Agricultural Land		
ALC grade	Agricultural land quality	Degree of limitation
1	* ■ Excellent	None or Very minor
2	* ■ Very good	Minor
3a	■ Good	Moderate
3b	■ Moderate	Moderate to severe
4	* ■ Poor	Severe
5	* ■ Very poor	Very severe

Other Land Categories		
Urban	■ Agricultural buildings	
Non-Agricultural	■ Open water	*
Woodland	*W Not Surveyed	NS

* Grade not present within survey area
Further details contained in revised
Agricultural Land Classification
M.A.F.F.



The information is accurate at the base map scale but any enlargement would be misleading.

Reproduction in whole or in part by any means is prohibited without the prior permission of M.A.F.F.

Produced by the Resource Planning Team, ADAS Statutory Unit, Taunton. Nov 1992
Reference no. 96\92
Based on the 1986 Ordnance Survey 1:10 000 map with the permission of the Controller of her Majesty's Stationery Office, Crown Copyright Reserved
Crown Copyright Reserved 1992

