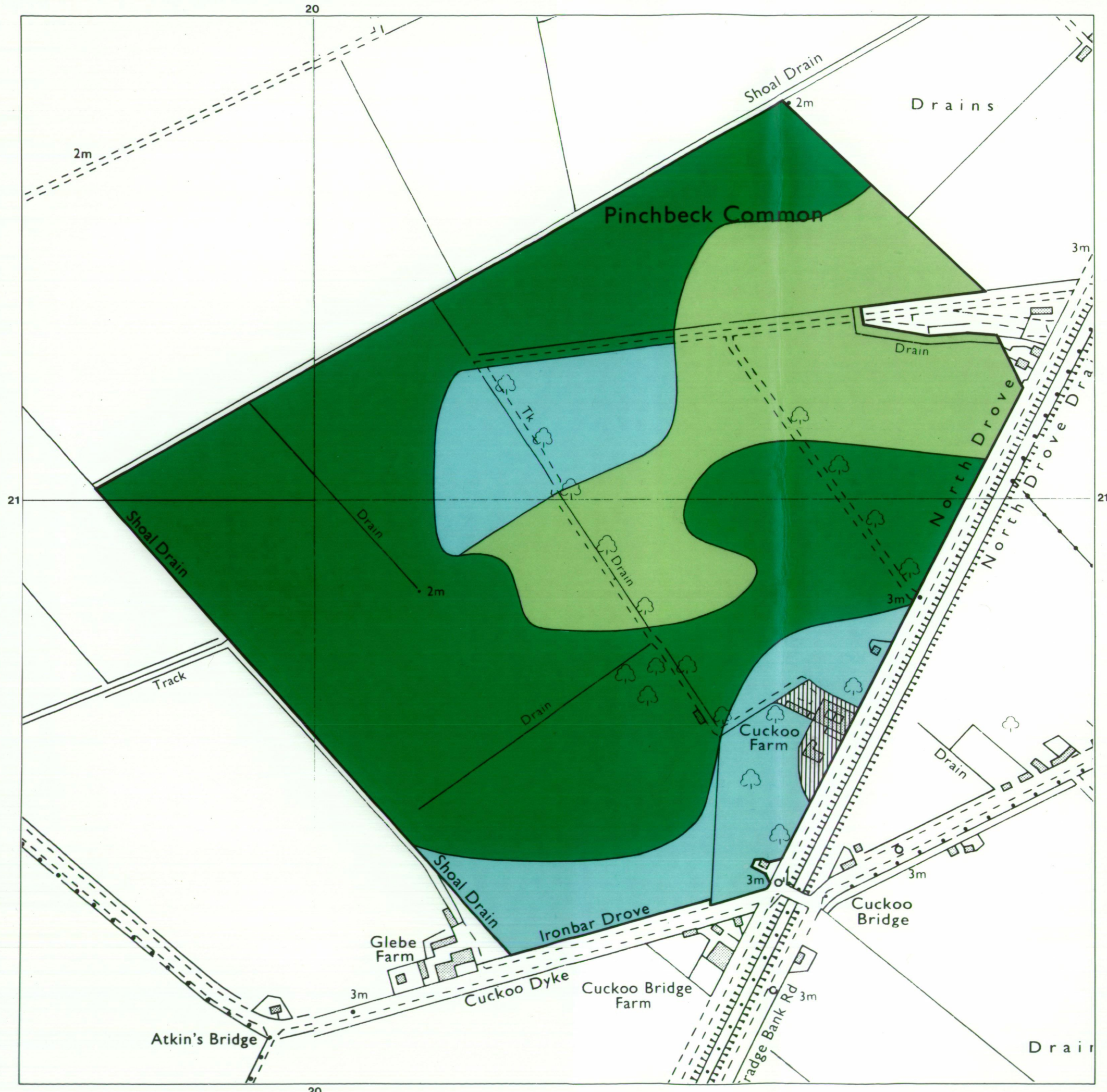


Agricultural Land Classification Cuckoo Bridge, Nr Spalding, Lincs



AGRICULTURAL LAND

Agricultural Grades

Agricultural Land Quality

Grade 1 *

Very high

Grade 2 [light blue box]

Grade 3 a [dark green box]

b [medium green box]

Grade 4 *

Grade 5 *



Very low

Disturbed *

Agricultural Buildings [hatched box]

Unsurveyed *

NON AGRICULTURAL LAND

Land predominantly in urban use *


Other land primarily in non-agricultural use *

* Land in this category does not occur on this map

SOURCE MAPS Base maps taken from the O.S. 1:10000
Sheets TF 12 SE & 22 SW

This map is accurate only at the scale shown.
Any enlargement could be misleading

Scale 1:5000



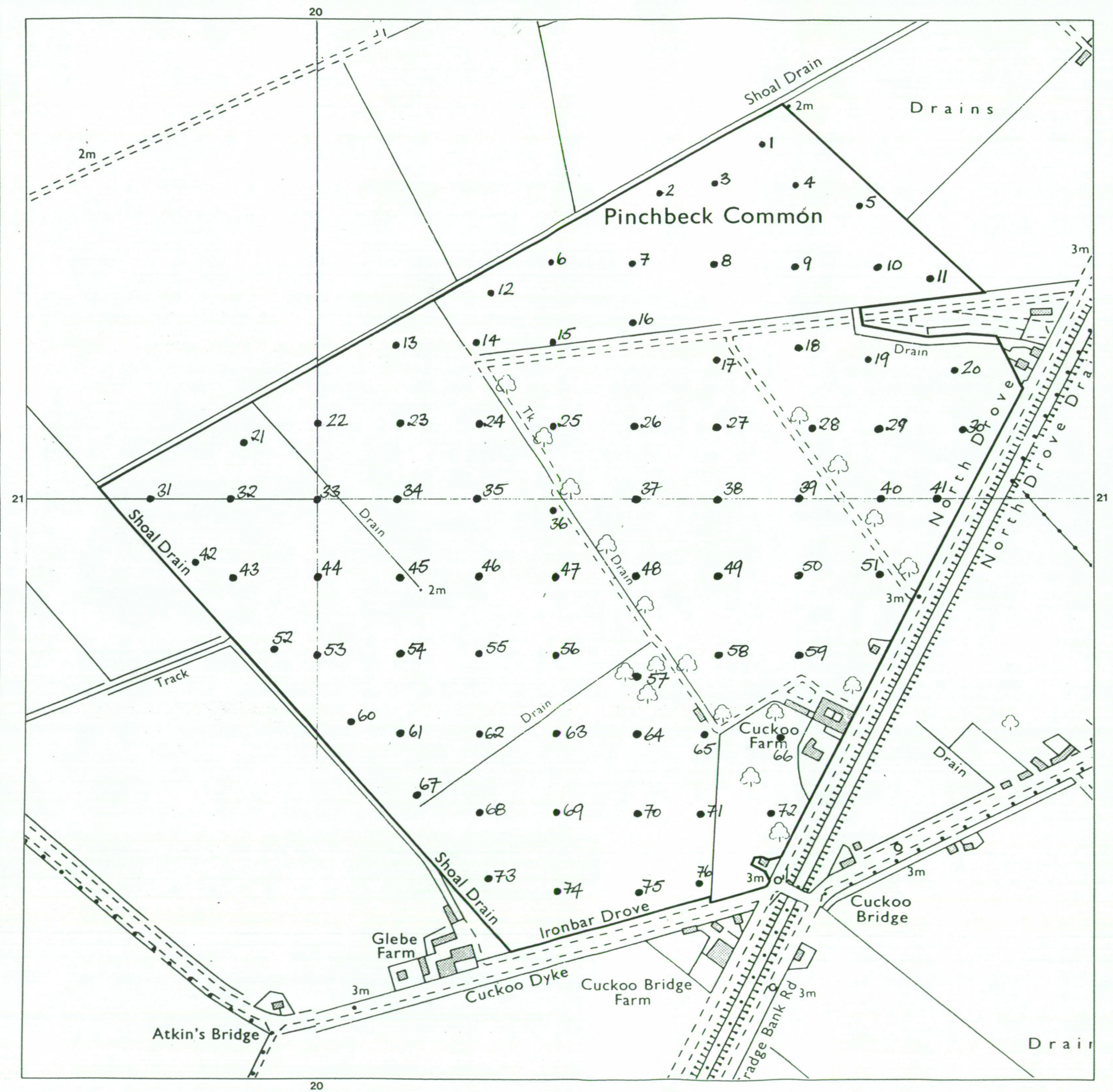
Drawn by the Cartographic Unit,
Farm & Countryside Service
Cambridge.Ref.

Ordnance Survey maps reproduced
with the permission of the Controller,
H.M.S.O.

© Crown Copyright reserved 1989




Agricultural Land Classification Cuckoo Bridge, Nr Spalding, Lincs



• Location of auger boring

SOURCE MAPS Base maps taken from the O.S. 1:10000
Sheets TF 12 SE & 22 SW

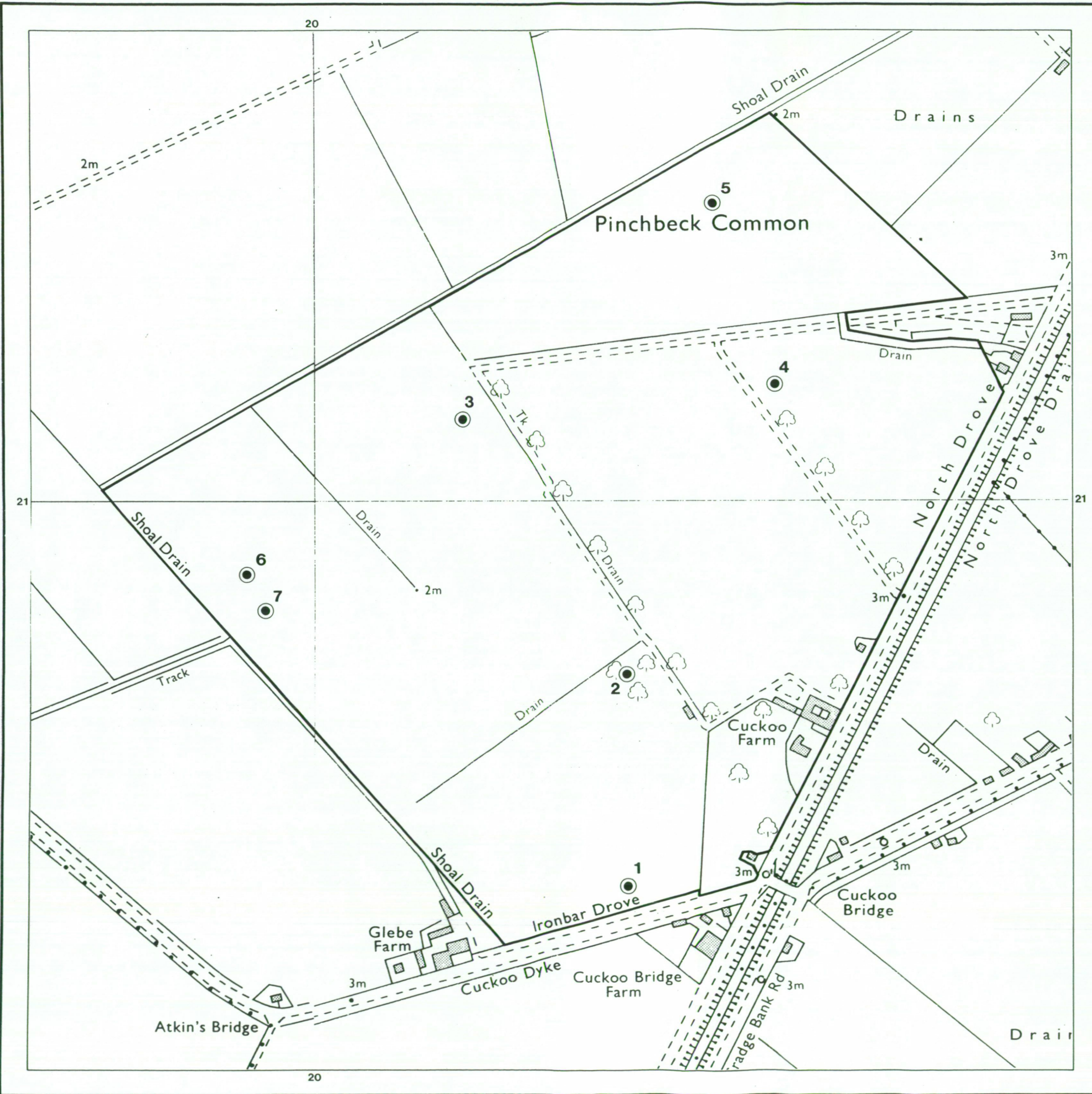
This map is accurate only at the scale shown.
Any enlargement could be misleading



Drawn by the Cartographic Unit,
Farm & Countryside Service
Cambridge.Ref.
Ordnance Survey maps reproduced
with the permission of the Controller,
H.M.S.O.
© Crown Copyright reserved 1989



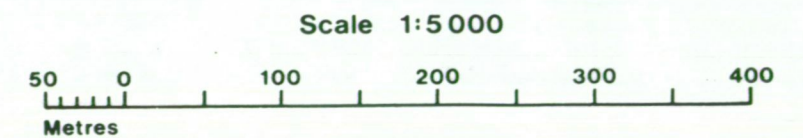
Agricultural Land Classification Cuckoo Bridge, Nr Spalding, Lincs



● Location of soil pit

SOURCE MAPS Base maps taken from the O.S. 1:10000
Sheets TF 12 SE & 22 SW

This map is accurate only at the scale shown.
Any enlargement could be misleading



Drawn by the Cartographic Unit,
Farm & Countryside Service
Cambridge.Ref.
Ordnance Survey maps reproduced
with the permission of the Controller,
H.M.S.O.
© Crown Copyright reserved 1989

