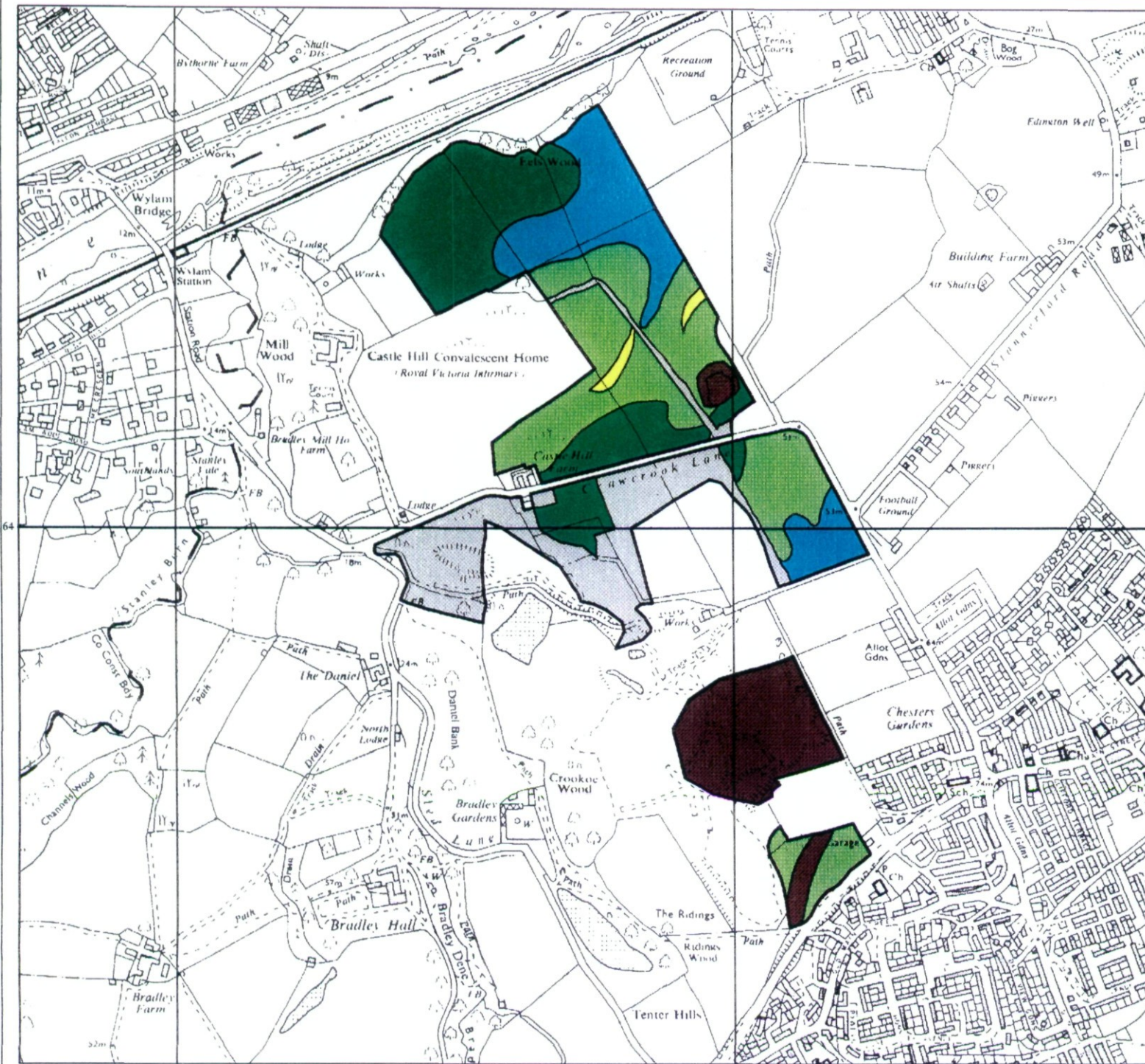



Agricultural Land Classification CRAWCROOK QUARRY



Legend

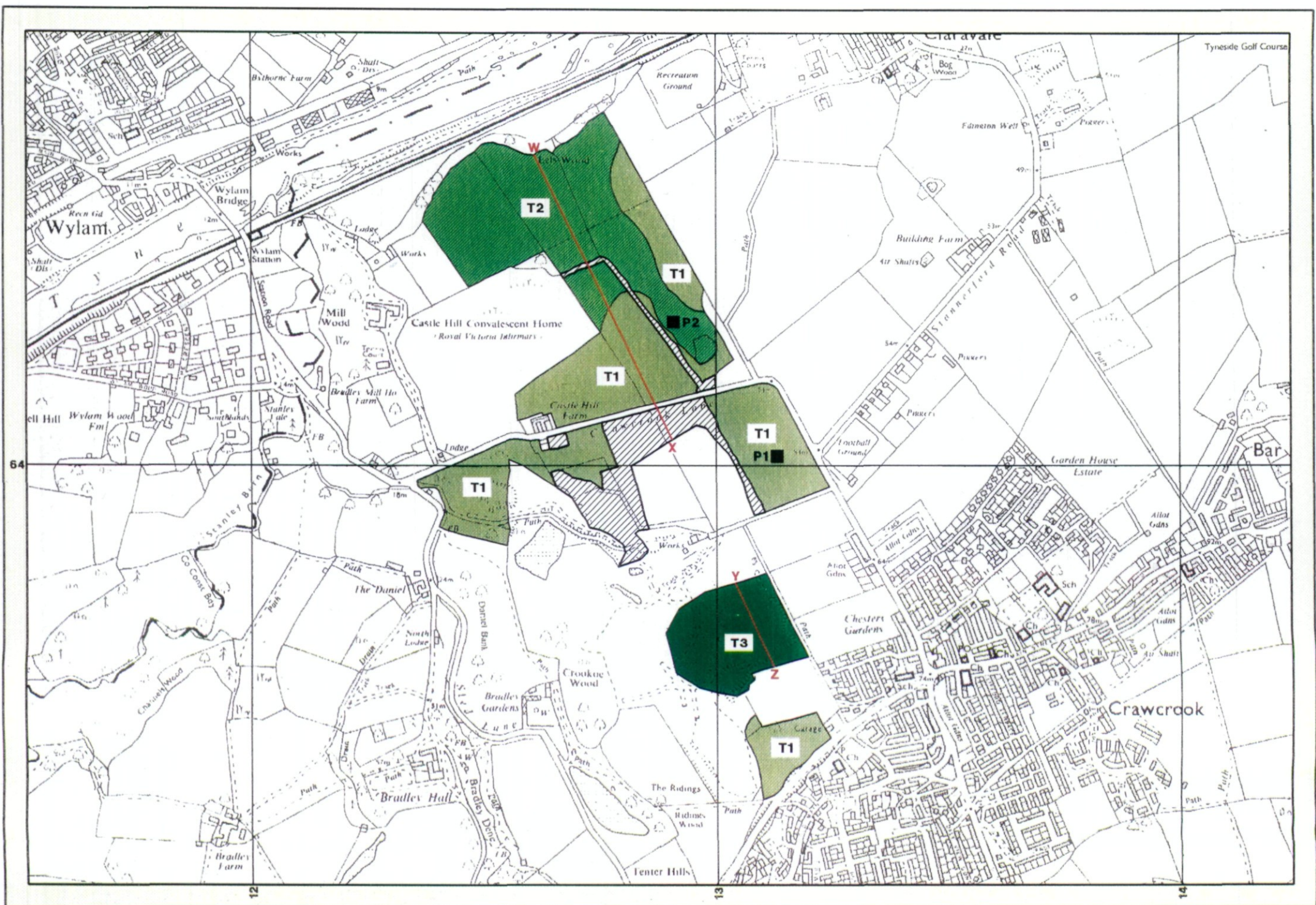
	Quality	Area (ha)
Grade 1	Excellent	Nil
Grade 2	Very Good	6.3
Grade 3a	Good	10.0
Grade 3b	Moderate	11.3
Grade 4	Poor	0.4
Grade 5	Very Poor	6.1
	Agricultural land not surveyed	Nil
	Other land	8.2
	Boundary of survey area	
Total agricultural land area		34.1
Total survey area		42.3
* Not present within survey area		



Further details contained in MAFF (1988) Agricultural Land Classification of England and Wales - Revised guidelines and criteria for grading the quality of agricultural land. Maff (publications), London SE99 7TP. The information is accurate at base map scale but any enlargement would be misleading. Reproduction in whole or in part by any means is prohibited without the prior permission of MAFF.

Surveyed and drawn by the Resource Planning Team, FRCA, Leeds.

Based on the 1981 Ordnance Survey 1:10,000 map with the permission of the Controller of Her Majesty's Stationery Office. Unauthorised reproduction infringes Crown copyright and may lead to prosecution or civil proceedings. MAFF Licence No: GD272361
Source maps: NZ16SW
Reference no: 2/98 © Crown Copyright Reserved 1997



CRAWCROOK QUARRY

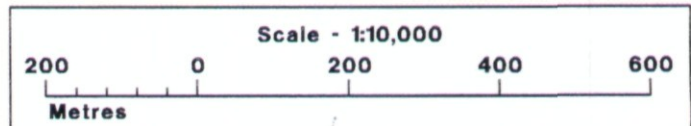
Topsoil Resource Map

Unit	Soil Texture	Soil Thickness(cm.)			Area (ha)	Volume* (000m ³)
		Min	Median	Max		
T1	Light	20	25	35	18.7	46.8
T2	Medium	20	30	40	13.6	40.8
T3	Light \ Medium ¹	20	25	45	5.1	12.8

*Volume at Median Soil Thickness

No Soil Resources Access Road and Existing Quarry	
Soil Pits	

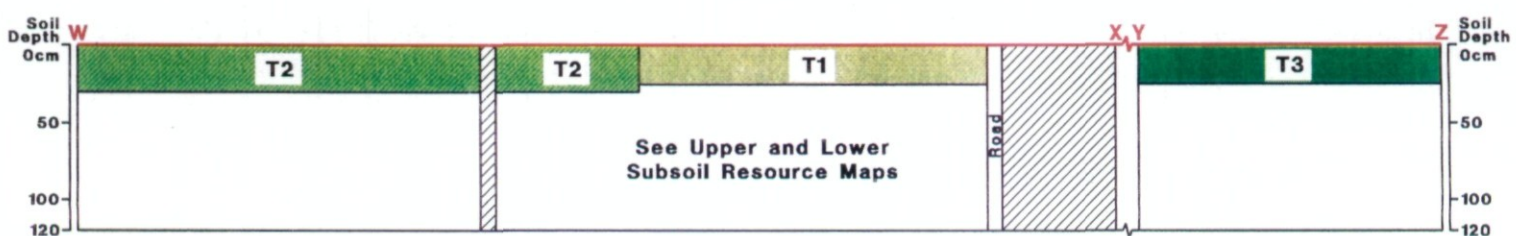
1. disturbed



Ministry of Agriculture,
Fisheries and Food.

Based upon the 1981 1:10,000 Ordnance Survey maps NZ 16 SW with the permission of the Controller of Her Majesty's Stationery Office.
Project Number: 2\98
Information compiled by FRCA Resource Planning Team, Leeds Regional Office.
Map produced by FRCA Resource Planning Team Cartographic Unit, Leeds Regional Office.
Unauthorised reproduction infringes Crown Copyright and may lead to civil proceedings.
© Crown copyright. MAFF Licence GD272361.

Diagrammatic Section across Site





CRAWCROOK QUARRY

Upper Subsoil Resource Map

Unit	Soil Texture	Mean Soil Thickness(cm.)	Area (ha)	Volume* (000m ³)
U1A	Light	39	20.4	79.6
U1B	Light	16	6.8	10.2
U2	Medium	48	5.0	24.0
U3	Light\ Medium ¹	25	5.2	13.0

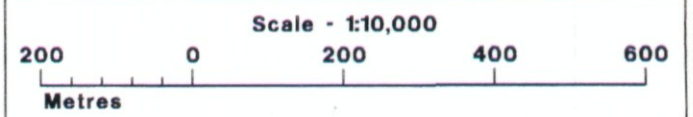
No Soil Resources
Access Road and Existing Quarry



Soil Pits



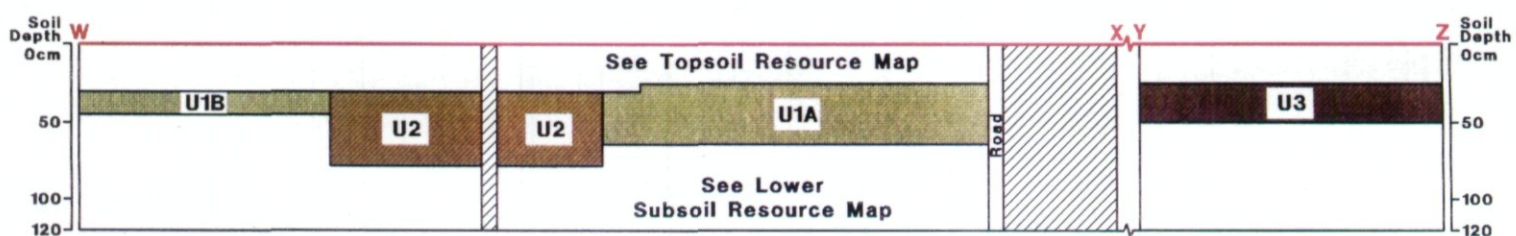
1. disturbed

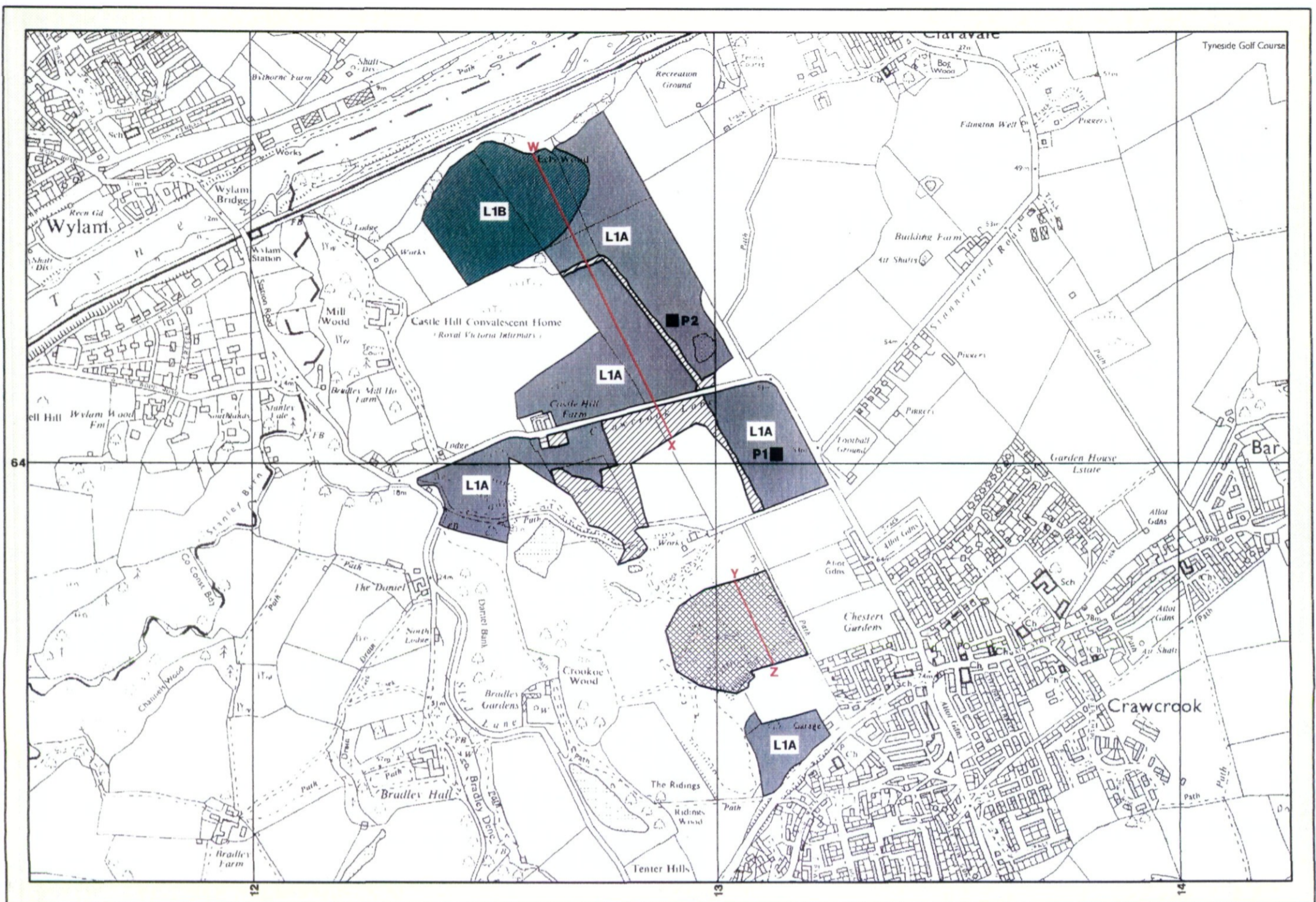


Ministry of Agriculture,
Fisheries and Food.

Based upon the 1981 1:10,000 Ordnance Survey maps NZ 16 SW with the permission of the Controller of Her Majesty's Stationary Office.
Project Number: 2\98
Information compiled by FRCA Resource Planning Team, Leeds Regional Office.
Map produced by FRCA Resource Planning Team Cartographic Unit, Leeds Regional Office.
Unauthorised reproduction infringes Crown Copyright and may lead to civil proceedings.
© Crown copyright. MAFF Licence GD272361.

Diagrammatic Section across Site





CRAWCROOK QUARRY

Lower Subsoil Resource Map

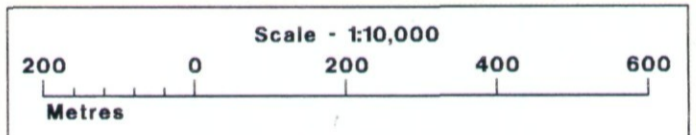
Unit	Soil Texture	Mean Soil Thickness(cm.)	Area (ha)	Volume* (000m ³)
L1A	Very Light ¹	55	24.9	137.0
L1B	Very Light ²	70	7.4	51.8

No Soil Resources Access Road and Existing Quarry	
No Lower Subsoil Resources Restored Landfill	
Soil Pits	■ P1

1. very slightly to slightly stony
2. moderately to very stony



Ministry of Agriculture,
Fisheries and Food.



Based upon the 1981 1:10,000 Ordnance Survey maps NZ 16 SW with the permission of the Controller of Her Majesty's Stationery Office.
Project Number: 2\98
Information compiled by FRCA Resource Planning Team, Leeds Regional Office.
Map produced by FRCA Resource Planning Team Cartographic Unit, Leeds Regional Office.
Unauthorised reproduction infringes Crown Copyright and may lead to civil proceedings.
© Crown copyright. MAFF Licence GD272361.

Diagrammatic Section across Site

