














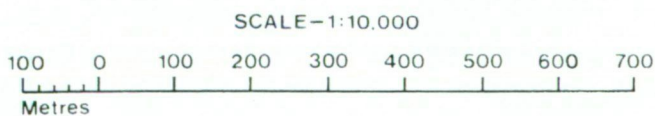
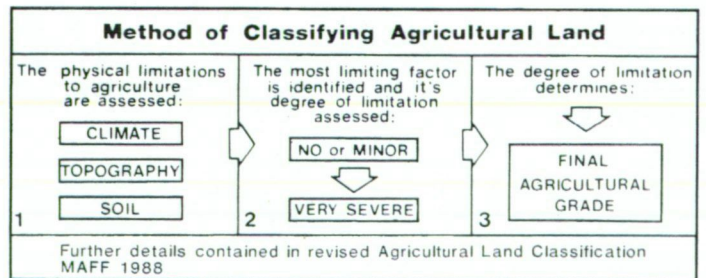
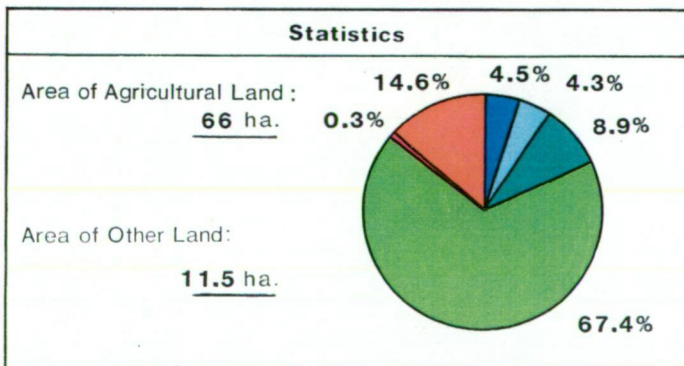
DONCASTER ROAD, HOLME DONCASTER

Proposed Golf Course

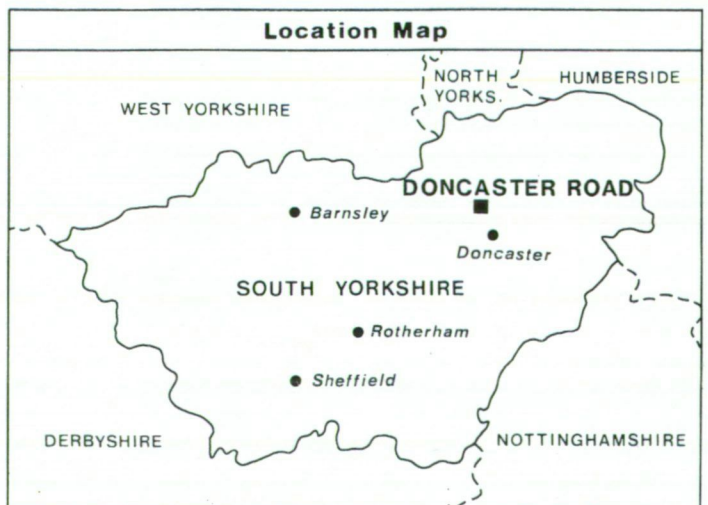
Agricultural Land Classification

Agricultural Land			
Agricultural Grades		Agricultural Land Quality	Area within the site (ha.)
Grade 1		Excellent	3.5
Grade 2		Very Good	3.3
Grade 3		Good	6.9
	Sub-Grade 3a		
Grade 4		Moderate	52.3
	Sub-Grade 3b		
Grade 5		Poor	Nil
Grade 5		Very Poor	Nil

Land in Other Categories		
		Area within the site (ha.)
Urban <i>Including housing, industry, commerce, derelict land, sports facilities, transport.</i>		0.2
Non-agricultural <i>Including golf courses, parks, sports fields, allotments, airfields.</i>		11.3
Woodland <i>Farm woodland</i>		Nil
<i>Commercial woodland</i>		Nil
Agricultural buildings <i>Including glasshouses</i>		Nil
Open water		Nil
Land not surveyed		Nil



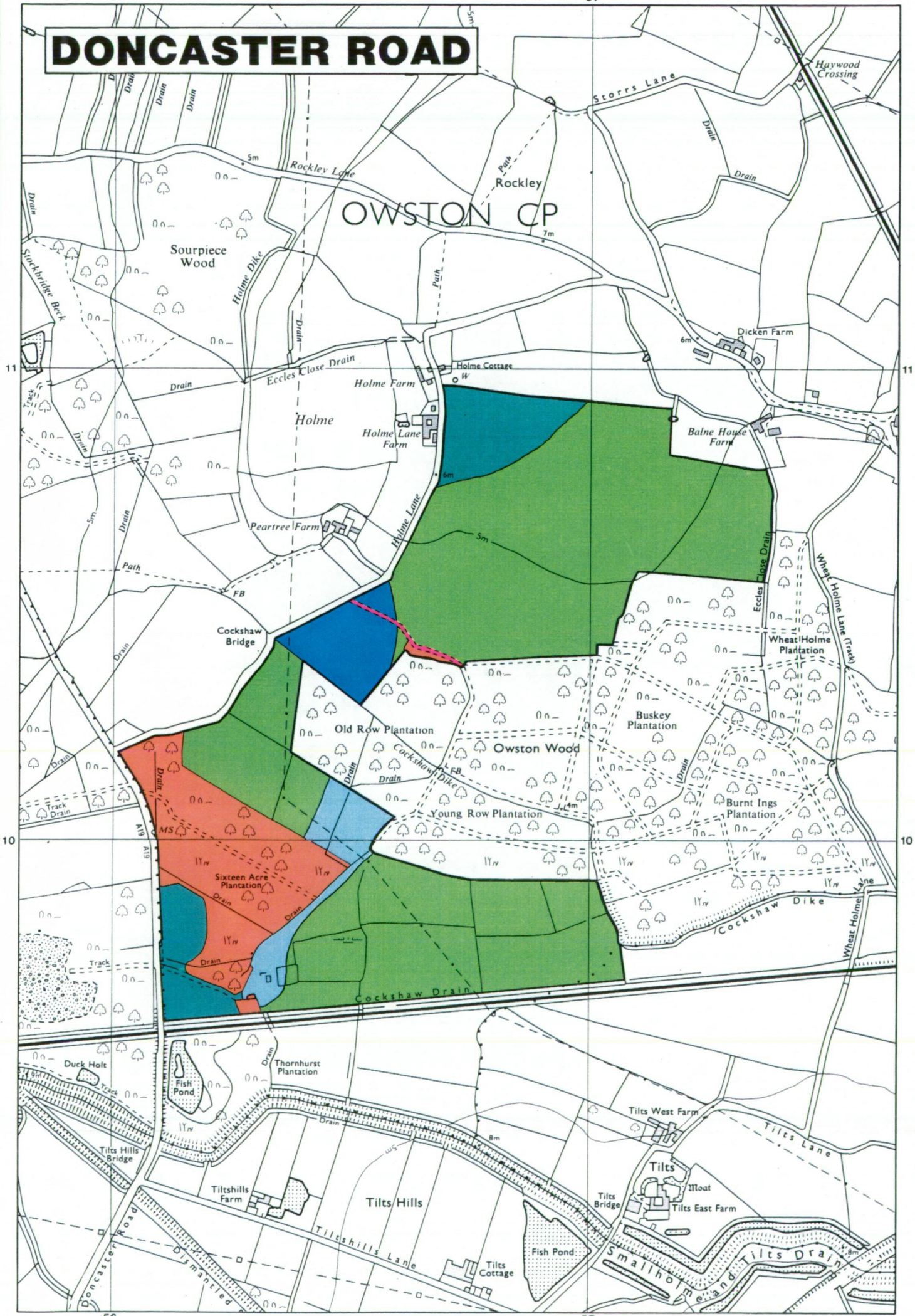
Information compiled by Resource Planning Group, Farm and Countryside Service, Leeds R.O. Map produced by Resource Planning Cartographic Unit Project Number 16/91 Ordnance Survey maps reproduced with the permission of the Controller, H.M.S.O. © Crown Copyright Reserved 1991	SOURCE MAPS
	1:10,000 SE 51 SE SE 50 NE



Ministry of Agriculture,
Fisheries and Food.

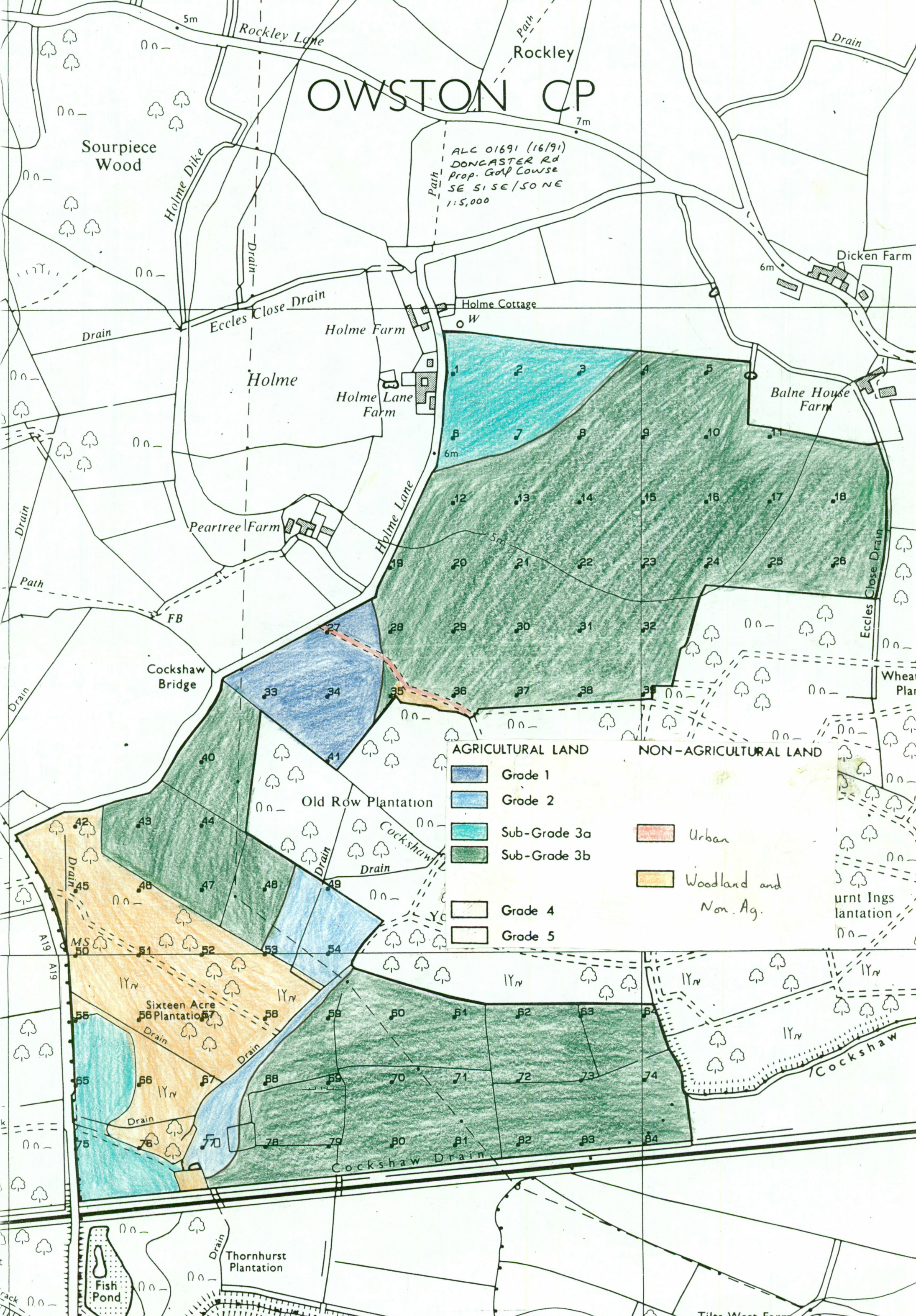
DONCASTER ROAD

OWSTON CP



OWSTON CP

ALC 01691 (16/91)
 DONCASTER Rd
 Prop. Golf Course
 SE 51 SE / SO NE
 1:5,000



AGRICULTURAL LAND		NON-AGRICULTURAL LAND	
	Grade 1		Urban
	Grade 2		Woodland and Non. Ag.
	Sub-Grade 3a		
	Sub-Grade 3b		
	Grade 4		
	Grade 5		

5m
 Rockley Lane
 Rockley
 Drain
 Sourpiece Wood
 Holme Dike
 Eccles Close Drain
 Drain
 Holme Cottage
 Holme Farm
 Holme Lane Farm
 Balne House Farm
 Peartree Farm
 Holme Lane
 6m
 5m
 Cockshaw Bridge
 Old Row Plantation
 Cockshaw Drain
 42-49
 Sixteen Acre Plantation
 50-54
 55-58
 59-64
 65-70
 71-74
 75-80
 81-84
 Cockshaw Drain
 Fish Pond
 Thornhurst Plantation
 Tilts West Farm