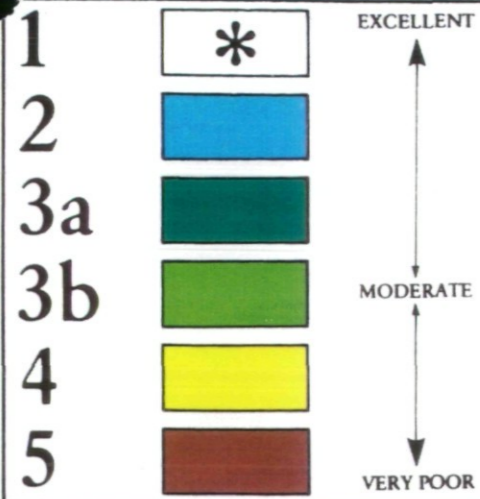


AGRICULTURAL LAND CLASSIFICATION

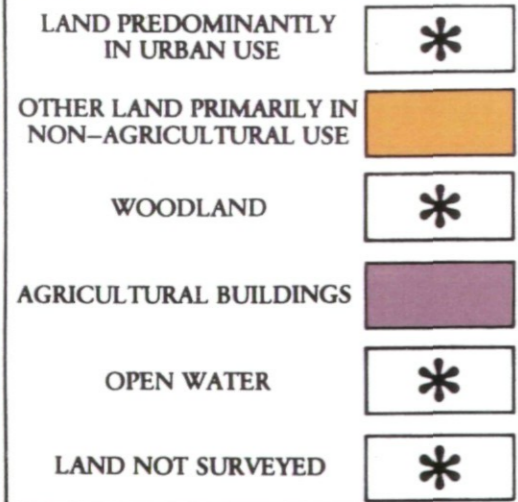
BREDON FIELD FARM, STRENSHAM



AGRICULTURAL LAND GRADE LAND QUALITY

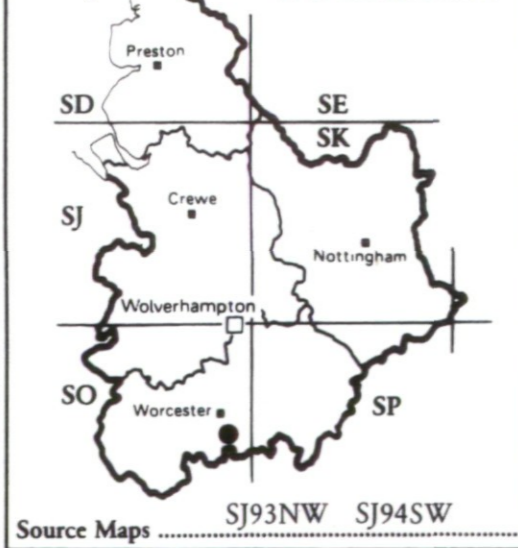


NON-AGRICULTURAL LAND

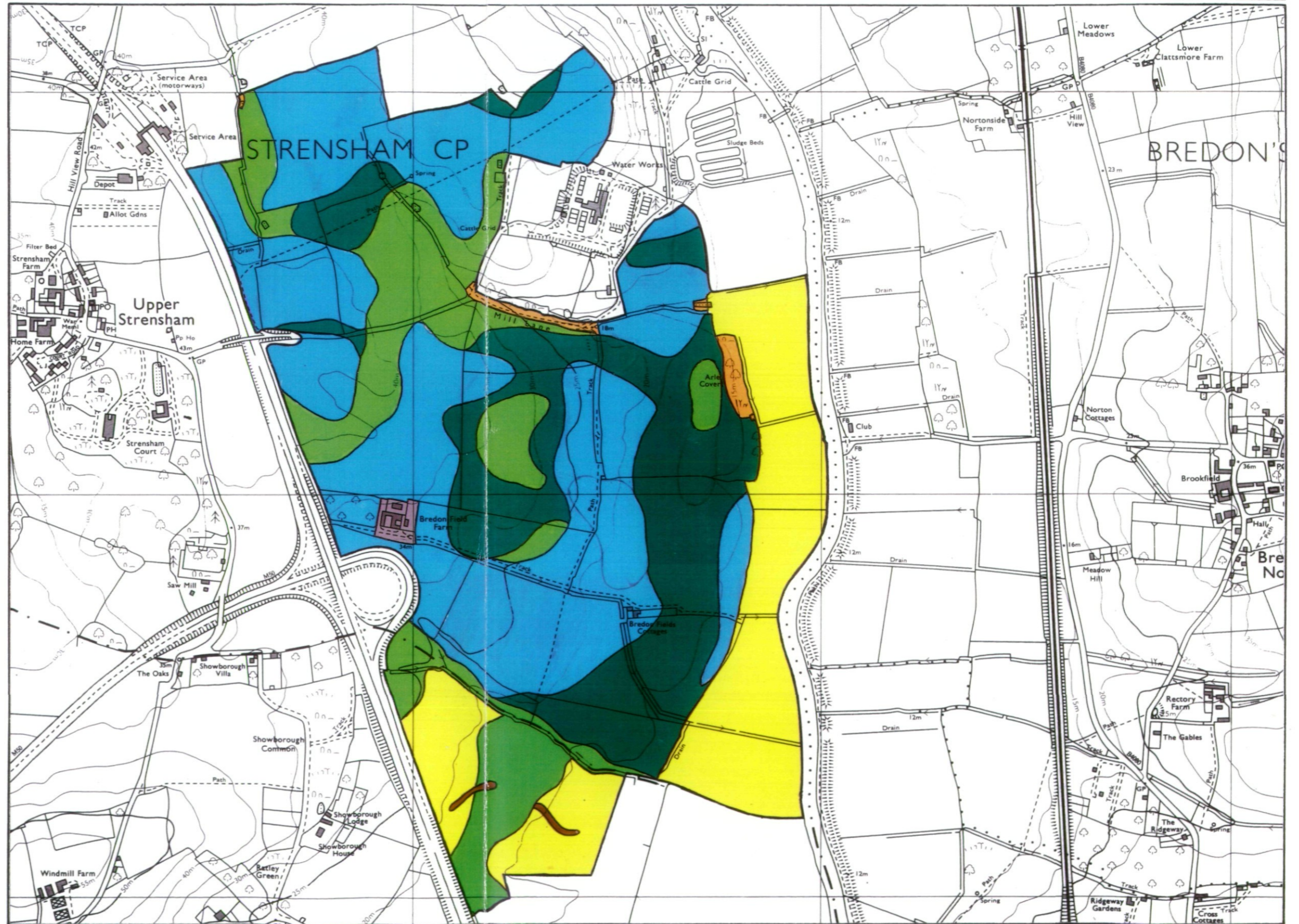
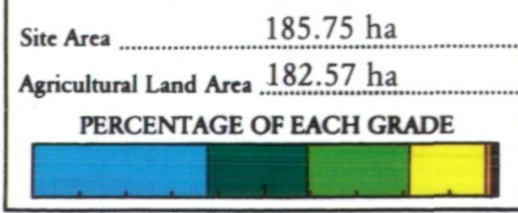


* INDICATES GRADES NOT MAPPED WITHIN THIS SITE

LOCATION



STATISTICS



Surveyed by Resource Planning Group
Date Dec 89 Job No. 030/89

Map produced by the Cartographic Unit,
Farm and Countryside Service, Wolverhampton R.O.

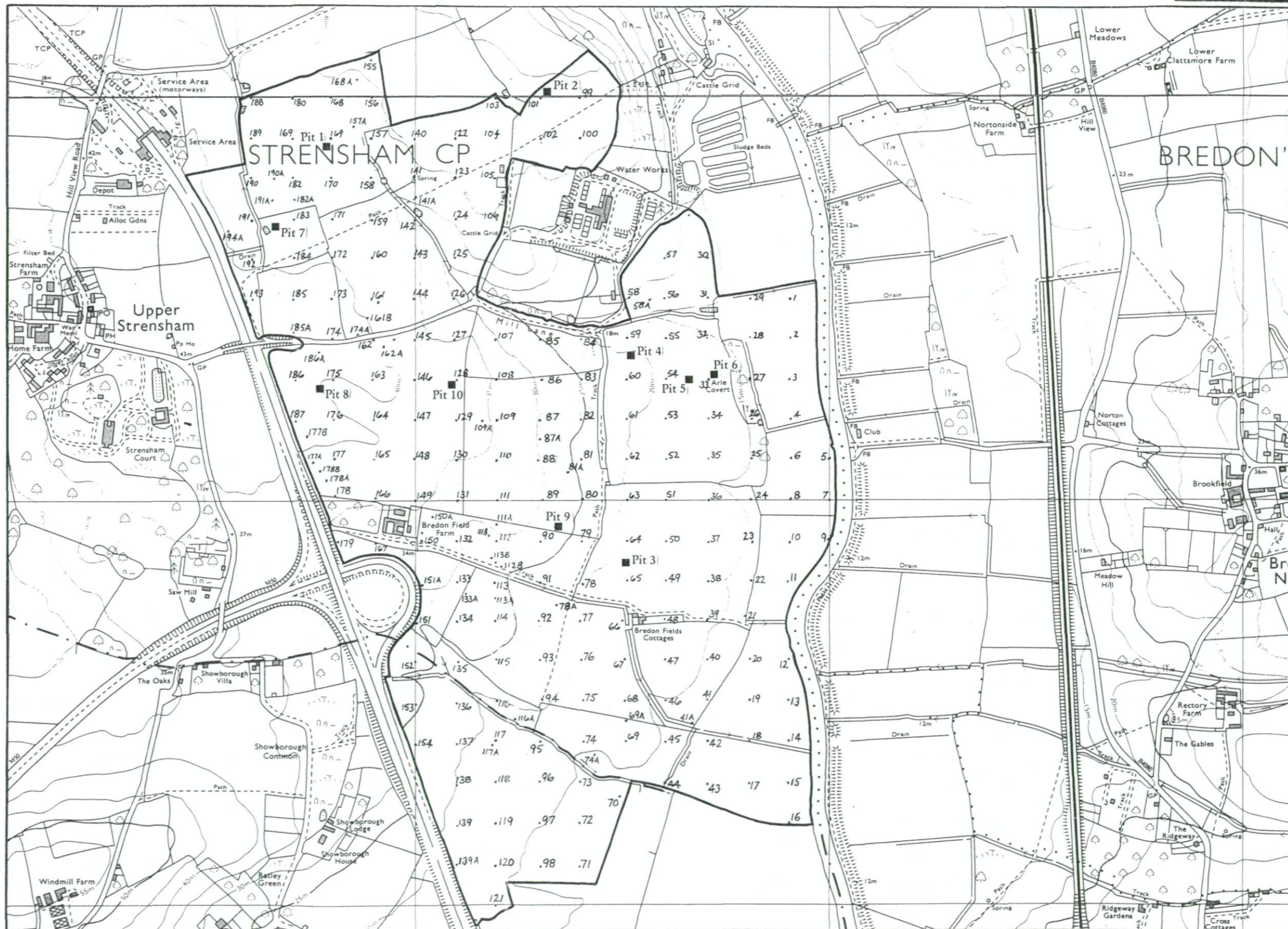
SCALE 1:10000 0 200 400 metres

Ordnance Survey maps reproduced with the permission of the controller, HMSO. ©Crown Copyright Reserved 1990. This map is accurate only at base map scale. Any enlargement would be misleading.



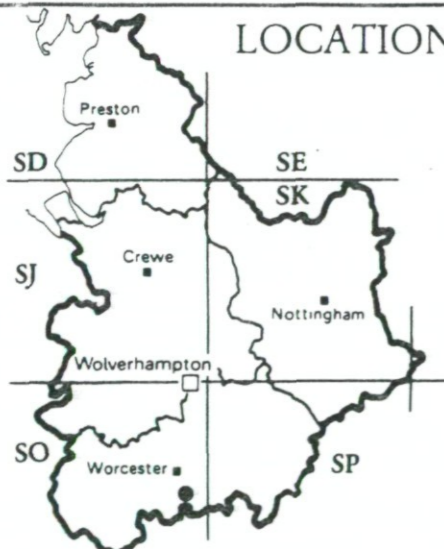
BREDON FIELD FARM, STRENSHAM

AUGER BORINGS



Soil Pits ■ Pit 1

LOCATION



Source Maps SJ93NW SJ94SW

STATISTICS

Site Area 185.75 ha
 Agricultural Land Area 182.57 ha

PERCENTAGE OF EACH GRADE

Surveyed by Resource Planning Group
 Date Dec 89 Job No 030/89

Map produced by the Cartographic Unit,
 Farm and Countryside Service, Wolverhampton R.O.

SCALE 1 : 10000

