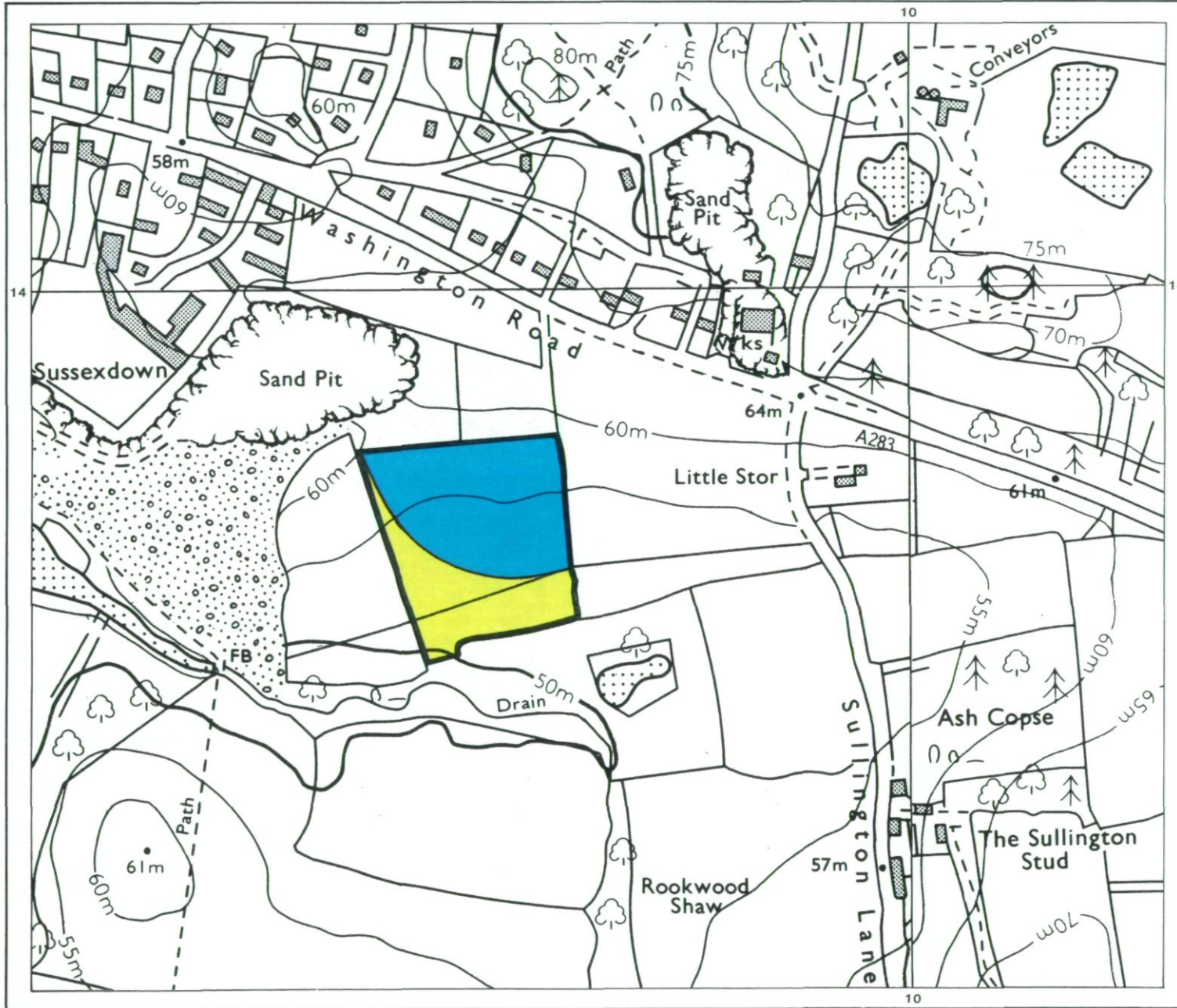


# West Sussex Minerals Plan Site 39: Chantry Lane

## Agricultural Land Classification



### AGRICULTURAL LAND

Grade	Quality	Area	% of Total
Grade 1	Not present	excellent	ha %
Grade 2	very good	1.6 ha	59.3 %
Grade 3a	Not present	good	ha %
Grade 3b	Not present	moderate	ha %
Grade 4	poor	1.1 ha	40.7 %
Grade 5	Not present	very poor	ha %

Total area of agricultural land surveyed 2.7 ha

Agricultural buildings ha Not present

Woodland ha Not present

Not surveyed ha Not present

### NON-AGRICULTURAL LAND

Land predominantly in urban use ha Not present

Land in non-agricultural use ha Not present

Total area of site 2.7 ha

For further information consult "Agricultural Land Classification of England and Wales (Revised guidelines and criteria for grading the quality of agricultural land)", M.A.F.F., 1988.

SOURCE MAPS  
TQ 01 SE  
TQ 11 SW



Surveyed by the Resource Planning Team, 11/93  
Map compiled and produced by the Cartographic Unit, Resource Planning Team, Guildford Statutory Group, Agricultural Development and Advisory Service. Reference no. 4205/249/93 MAFF Reference no. EL 42/00228

Ordnance Survey information reproduced with the sanction of the Controller, H.M.S.O.

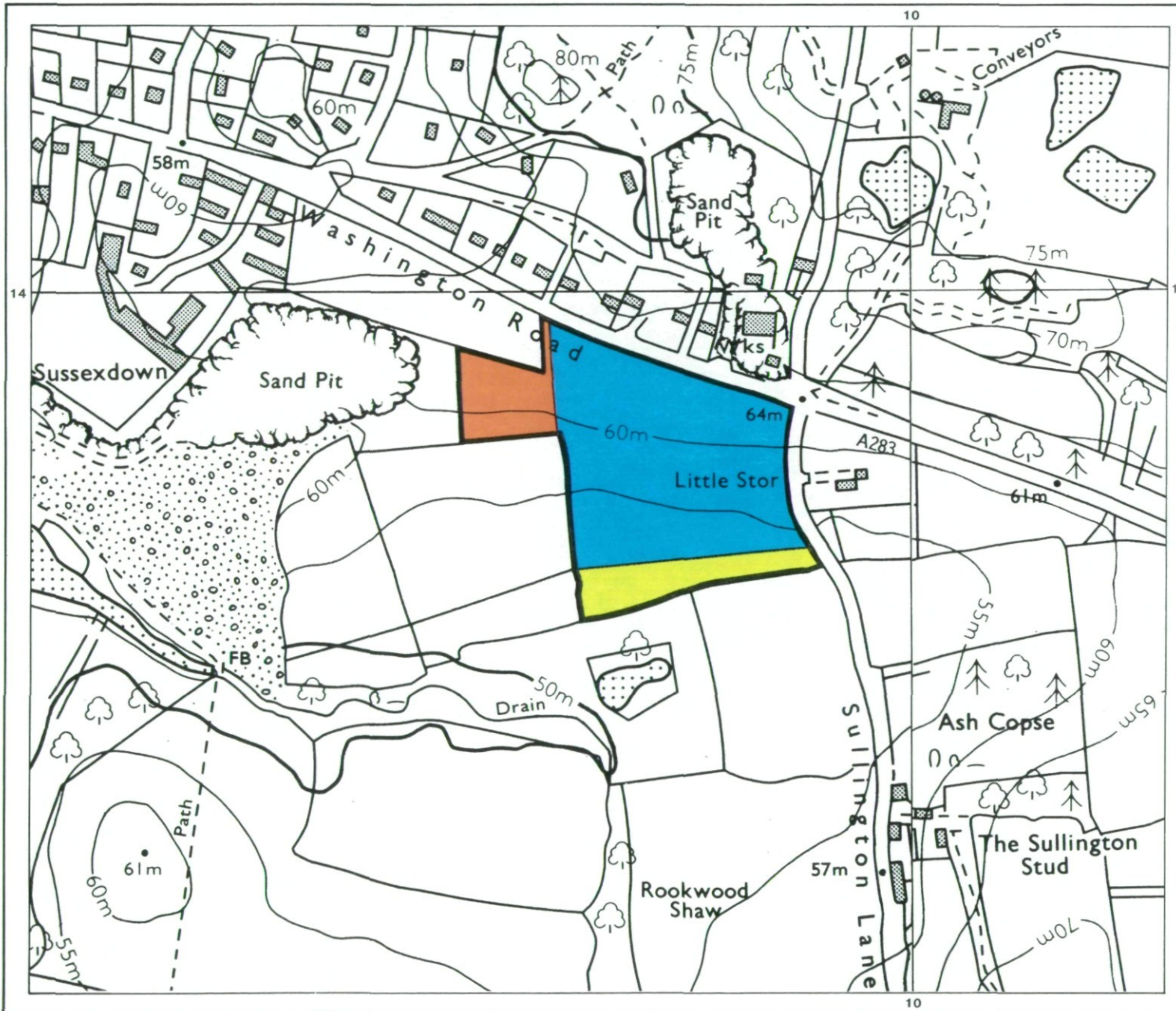
Reproduction of this map in whole or in part is prohibited without the prior permission of M.A.F.F.

This map is accurate only at the scale shown.

© Crown Copyright reserved 1993

# West Sussex Minerals Plan Site 39: Chantry Lane - Extension

## Agricultural Land Classification



AGRICULTURAL LAND			
Grade	Quality	Area	% of Total
Grade 1	Not present	excellent	ha %
Grade 2	Very good	3.2 ha	80.0 %
Grade 3a	Not present	good	ha %
Grade 3b	Not present	moderate	ha %
Grade 4	Poor	0.8 ha	20.0 %
Grade 5	Not present	very poor	ha %
Total area of agricultural land surveyed		4.0 ha	
Agricultural buildings		ha	Not present
Woodland		ha	Not present
Not surveyed		ha	Not present
NON-AGRICULTURAL LAND			
Land predominantly in urban use		ha	Not present
Land in non-agricultural use		0.7 ha	
Total area of site		4.7 ha	

For further information consult "Agricultural Land Classification of England and Wales (Revised guidelines and criteria for grading the quality of agricultural land)", M.A.F.F., 1988.

SOURCE MAPS  
TQ 01 SE  
TQ 11 SW



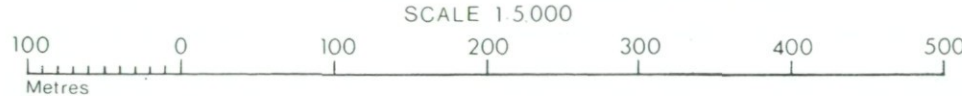
Surveyed by the Resource Planning Team, 11/93  
Map compiled and produced by the Cartographic Unit, Resource Planning Team, Guildford Statutory Group, Agricultural Development and Advisory Service.  
Reference no. 4205/249/93 MAFF Reference no. EL 42/00228

Ordnance Survey information reproduced with the sanction of the Controller, H.M.S.O.

Reproduction of this map in whole or in part is prohibited without the prior permission of M.A.F.F.

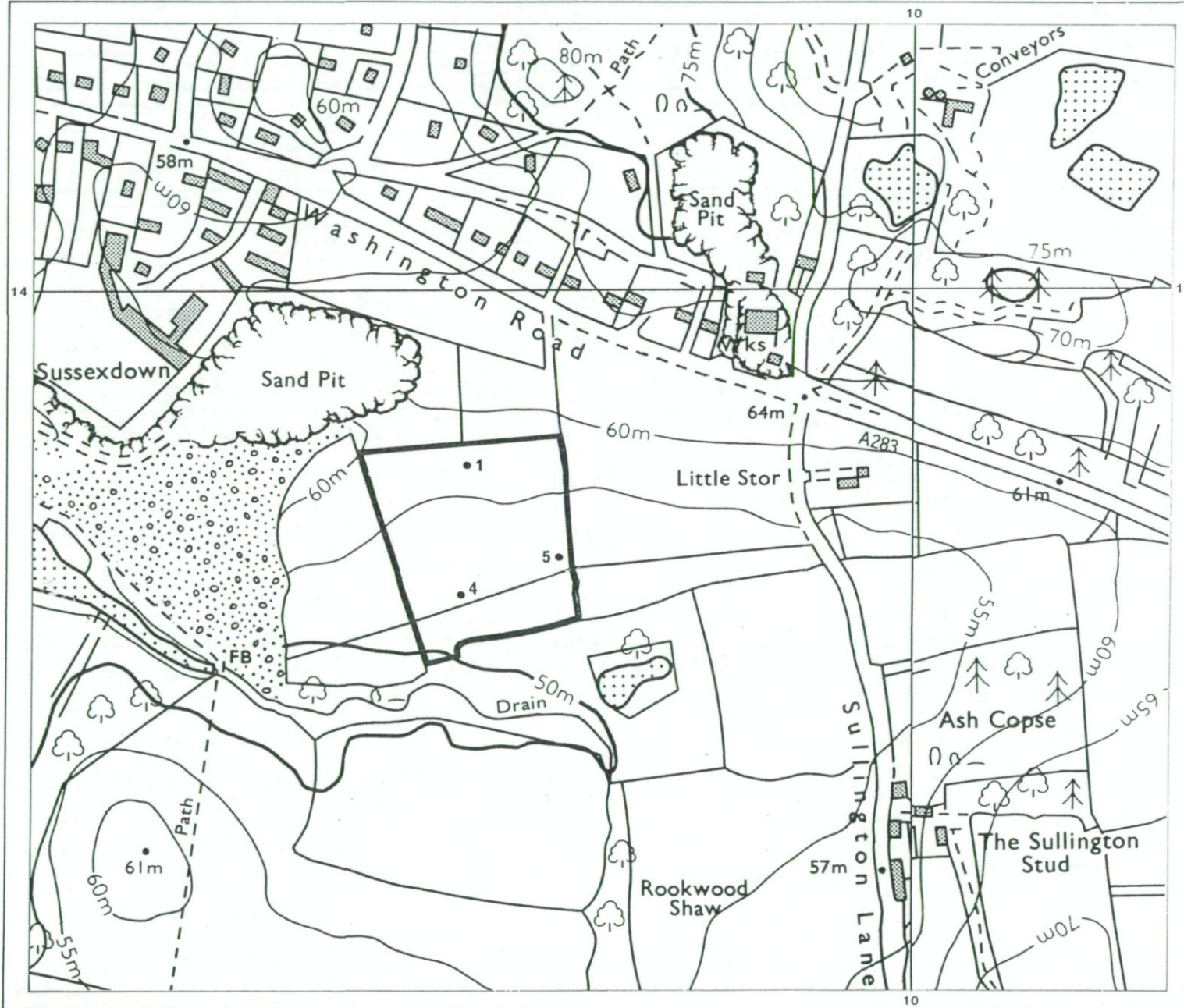
This map is accurate only at the scale shown.

© Crown Copyright reserved 1993



# West Sussex Minerals Plan Site 39: Chantry Lane

## Location of Auger Borings



• 5 Auger boring

Surveyed by the Resource Planning Team 11/93  
 Map compiled and produced by the Cartographic Unit,  
 Resource Planning Team, Guildford Statutory Group,  
 Agricultural Development and Advisory Service.  
 Reference no. 4205/249/93 MAFF Reference no. EL 42/00228

SOURCE MAPS  
 TQ 01 SE  
 TQ 11 SW

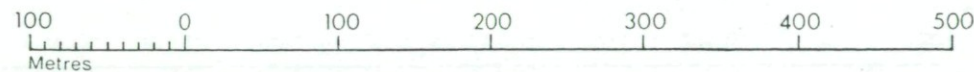


Ordnance Survey information reproduced with the sanction of the Controller, H.M.S.O.

Reproduction of this map in whole or in part is prohibited without the prior permission of M.A.F.F.

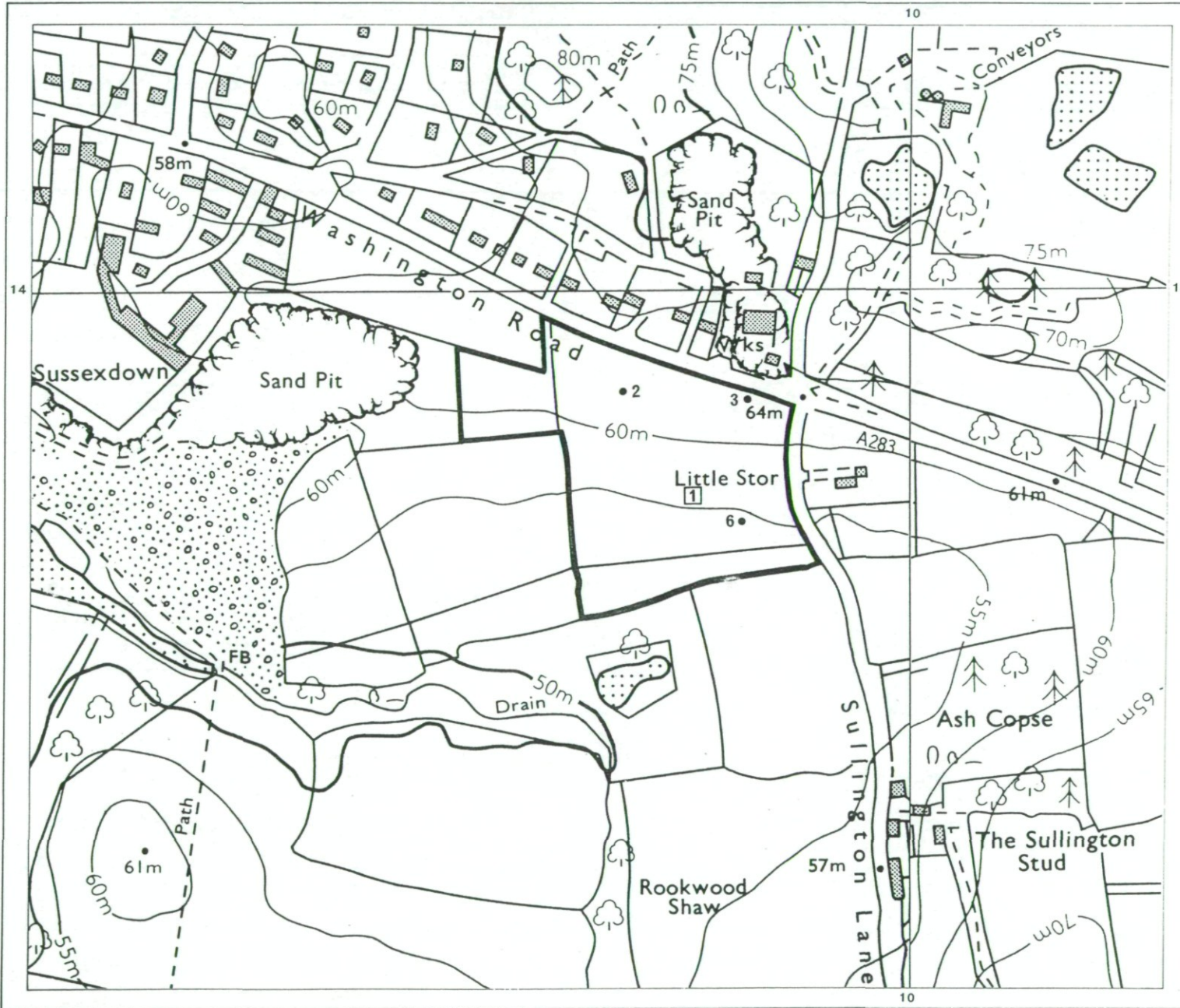
This map is accurate only at the scale shown.

SCALE 1:5000



# West Sussex Minerals Plan Site 39: Chantry Lane - Extension

## Location of Auger Borings



- 5 Auger boring
- 2 Profile pit

Surveyed by the Resource Planning Team, 11/93  
 Map compiled and produced by the Cartographic Unit,  
 Resource Planning Team, Guildford Statutory Group,  
 Agricultural Development and Advisory Service.  
 Reference no. 4205/249/93 MAFF Reference no. EL 42/00228

SOURCE MAPS  
**TQ 01 SE**  
**TQ 11 SW**



Ordnance Survey information reproduced with the sanction of the Controller, H.M.S.O.

Reproduction of this map in whole or in part is prohibited without the prior permission of M.A.F.F.

This map is accurate only at the scale shown.

