

Agricultural Land Classification

Cambridge Rowing Lake, Milton, Cambs

AGRICULTURAL LAND

Agricultural Grades		Agricultural Land Quality	
Grade 1		Very high ↑ ↓ Very low	
Grade 2			
Grade 3	a		
	b		
Grade 4			
Grade 5			

Disturbed		Agricultural Buildings	
		Unsurveyed	


NON AGRICULTURAL LAND

Land predominantly in urban use	
Other land primarily in non-agricultural use	

* Land in this category does not occur on this map

SOURCE MAPS Base maps taken from the O.S. Sheets TL 46 NE, SE 56 NW, SW

This map is accurate only at the scale shown. Any enlargement could be misleading



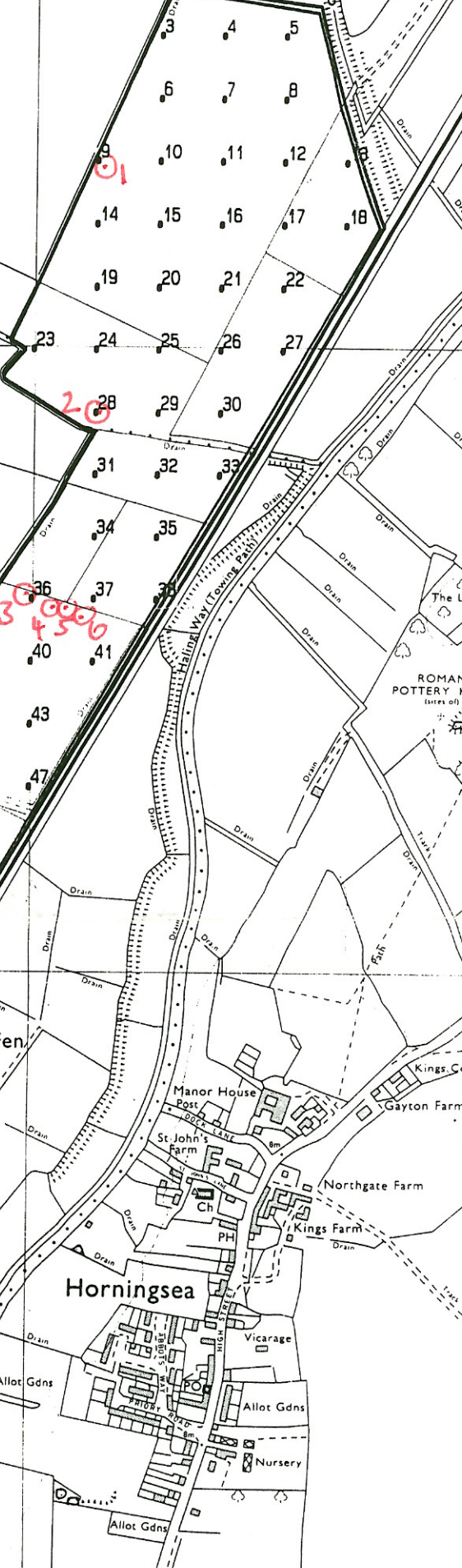
Map produced by the Resource Planning Team, ADAS Statutory Business Centre, Huntingdon. Cambridge Ref. 1 43 92
 Ordnance Survey detail reproduced with the permission of the Controller, H.M.S.O.
 © Crown Copyright reserved, 1992



Cambridge Rowing Lake, Milton, Cambridge.

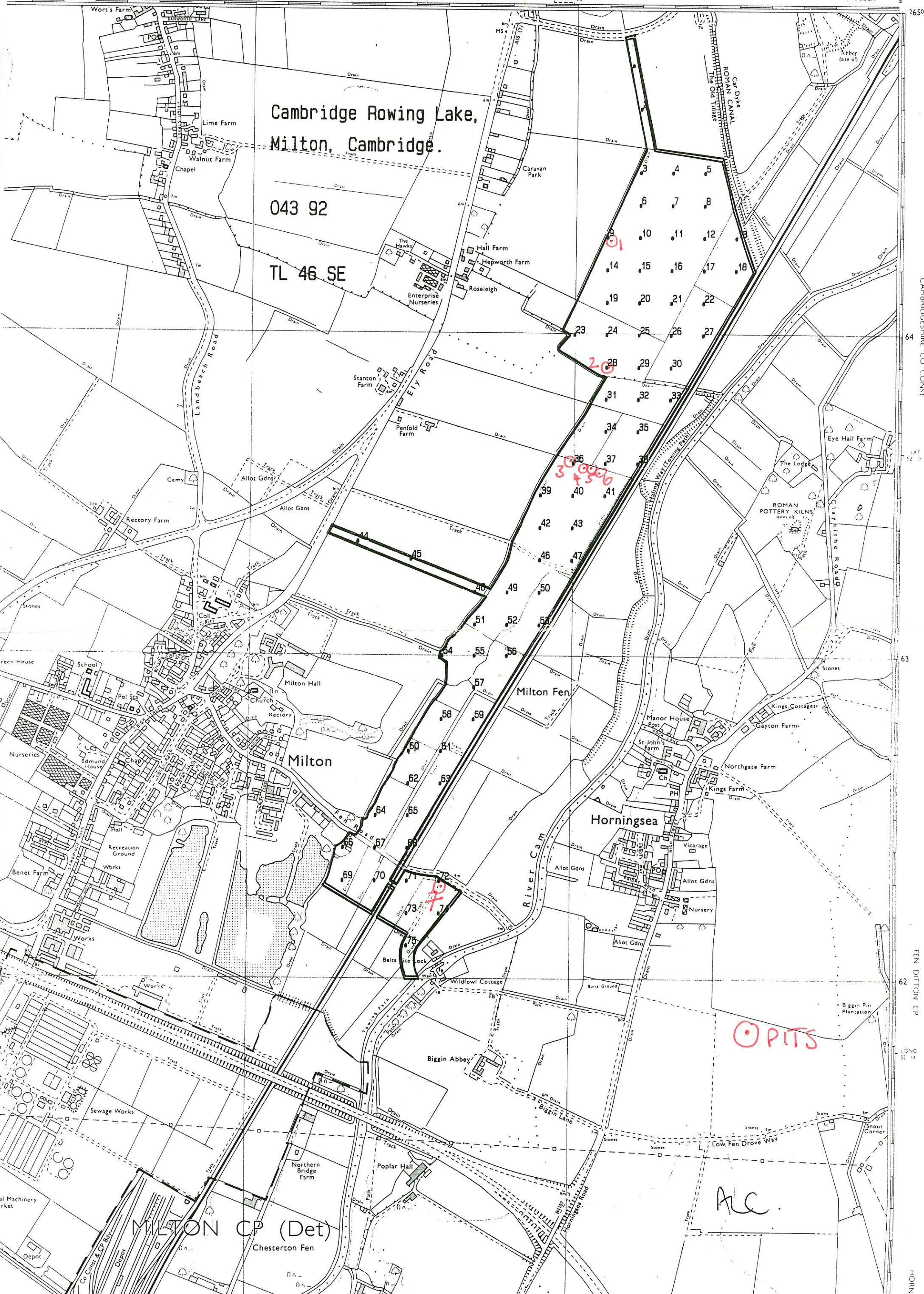
043 92

TL 46 SE



OPITS

ACC



MILTON CP (Det)

Chesterton Fen