












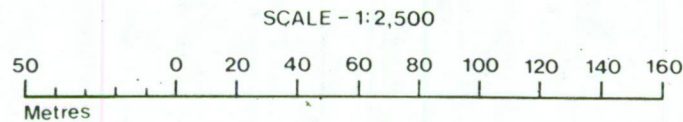
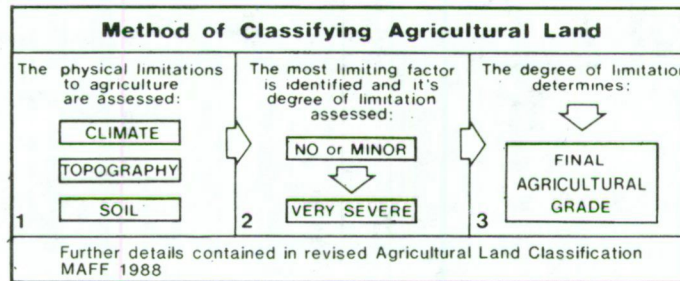


HAMBLETON LOCAL PLAN

Agricultural Land Classification

Agricultural Land		
Agricultural Grades		Agricultural Land Quality
Grade 1		Excellent
Grade 2		Very Good
Grade 3	 Sub-Grade 3a	Good
	 Sub-Grade 3b	Moderate
Grade 4		Poor
Grade 5		Very Poor

Land in Other Categories	
Urban <i>Including housing industry, commerce, derelict land, sports facilities, transport.</i>	
Non-agricultural <i>Including golf courses, parks, sports fields, allotments, airfields.</i>	
Woodland <i>Farm woodland</i>	
<i>Commercial woodland</i>	
Agricultural buildings <i>Including glasshouses</i>	
Open water	
Land not surveyed	



Ministry of Agriculture,
Fisheries and Food.



Information compiled by Resource Planning Team,
ADAS Statutory Group, Leeds
Map produced by Resource Planning Cartographic Unit.

SOURCE MAPS

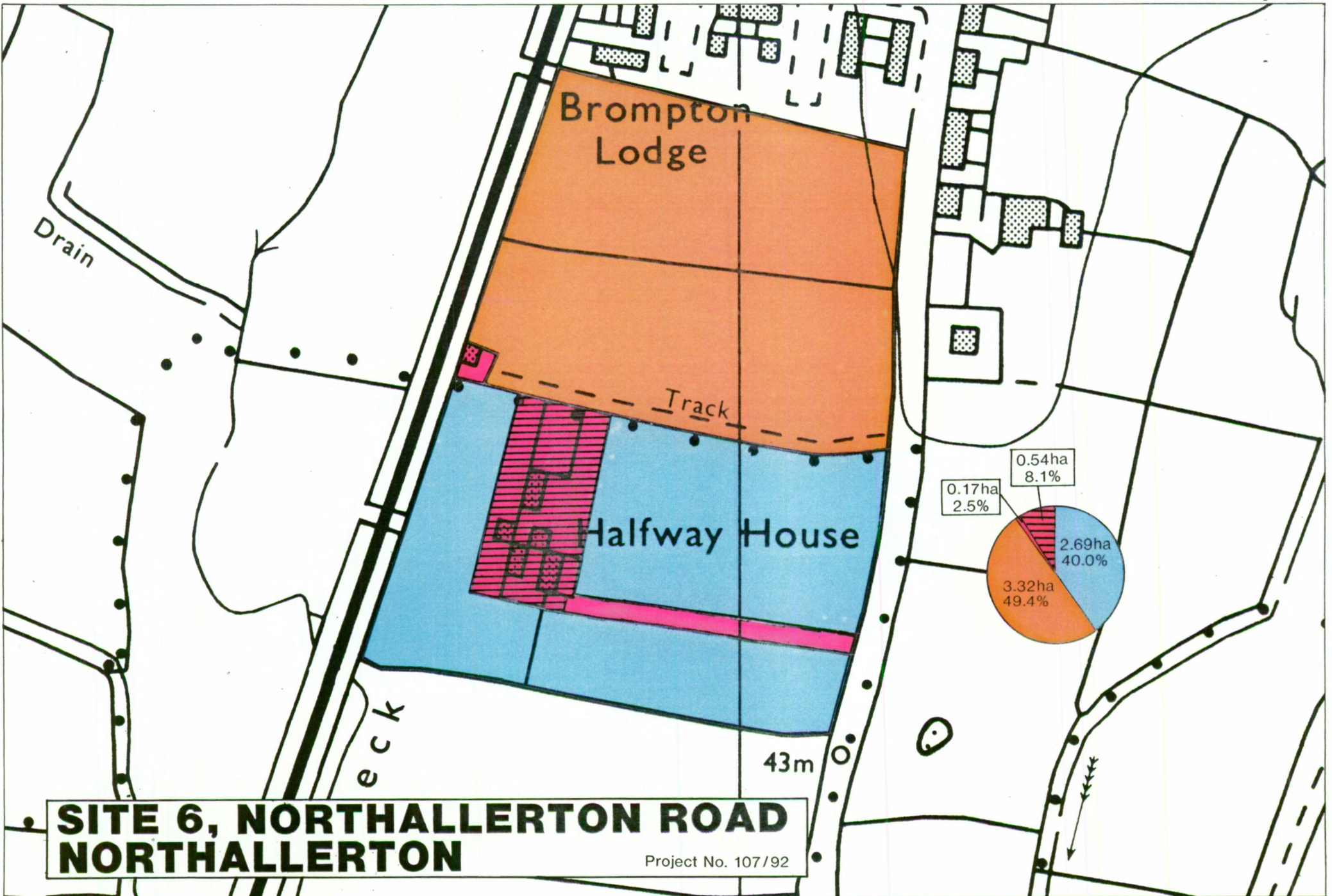
1:10,000

SE 39 SE

SE 39 NE

Ordnance Survey maps reproduced with the
permission of the Controller, H.M.S.O.

© Crown Copyright Reserved 1992



**SITE 6, NORTHALLERTON ROAD
NORTHALLERTON**

Project No. 107/92

Hambledon Local Plan
 Site 6
 Northalleton Rd
 Northalleton

North Ailerton Road

Job No 107/92

Scale 1: 2,500

4 bonings per hectare

SE 39 NE

Site 6

Drain

Brompton Lodge

Halfway House

DE BRUCE ROAD

HILTON GREEN

North Beck

Grade	ha	%
2.	2.69	40.0
N.A.	3.32	49.4
Urb.	0.17	2.5
A.Bd.	0.54	8.1

43m

Northalleton
 Job No
 Scale
 4 bonings
 SE 39 NE

