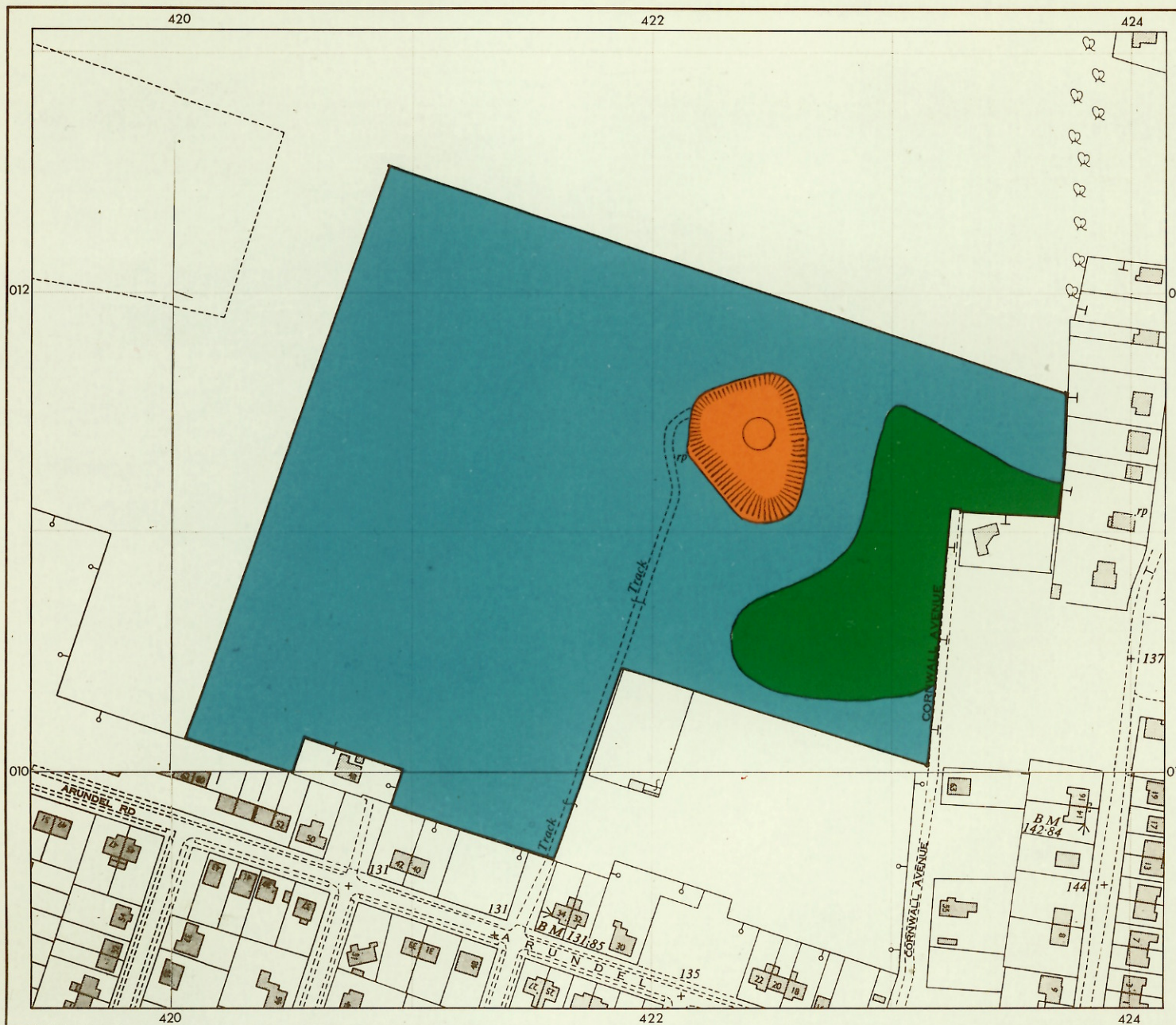


# Lower Hoddern Farm, Peacehaven, East Sussex.

## Agricultural Land Classification



### AGRICULTURAL LAND

| Grade    | Quality     | Area      | % of Total |
|----------|-------------|-----------|------------|
| Grade 1  | Not present | excellent | ha %       |
| Grade 2  | very good   | 5.21ha    | 86%        |
| Grade 3a | good        | 0.84ha    | 14%        |
| Grade 3b | Not present | moderate  | ha %       |
| Grade 4  | Not present | poor      | ha %       |
| Grade 5  | Not present | very poor | ha %       |

Total area of agricultural land surveyed 6.05ha

|                        |             |
|------------------------|-------------|
| Agricultural buildings | Not present |
| Woodland               | Not present |
| Not surveyed           | Not present |

### NON-AGRICULTURAL LAND

|                                 |             |
|---------------------------------|-------------|
| Land predominantly in urban use | Not present |
| Land in non-agricultural use    | Not present |
| Total area of site              | 6.32ha      |

For further information consult "Agricultural Land Classification of England and Wales (Revised guidelines and criteria for grading the quality of agricultural land)", M.A.F.F., 1988.

SOURCE MAPS  
TQ  
4000-4100  
4001-4101  
4200-4300  
4201-4301



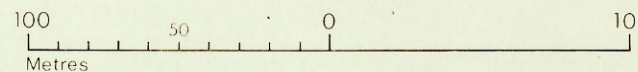
Surveyed by the Resource Planning Group 4/92  
Map compiled and produced by the Cartographic Unit,  
Farm and Countryside Service, South East Region, Reading.  
Reference no. 4105/024/92

Ordnance Survey information reproduced with the sanction of  
the Controller, H.M.S.O.

Reproduction of this map in whole or in part is prohibited without  
the prior permission of M.A.F.F.

This map is accurate only at the scale shown.

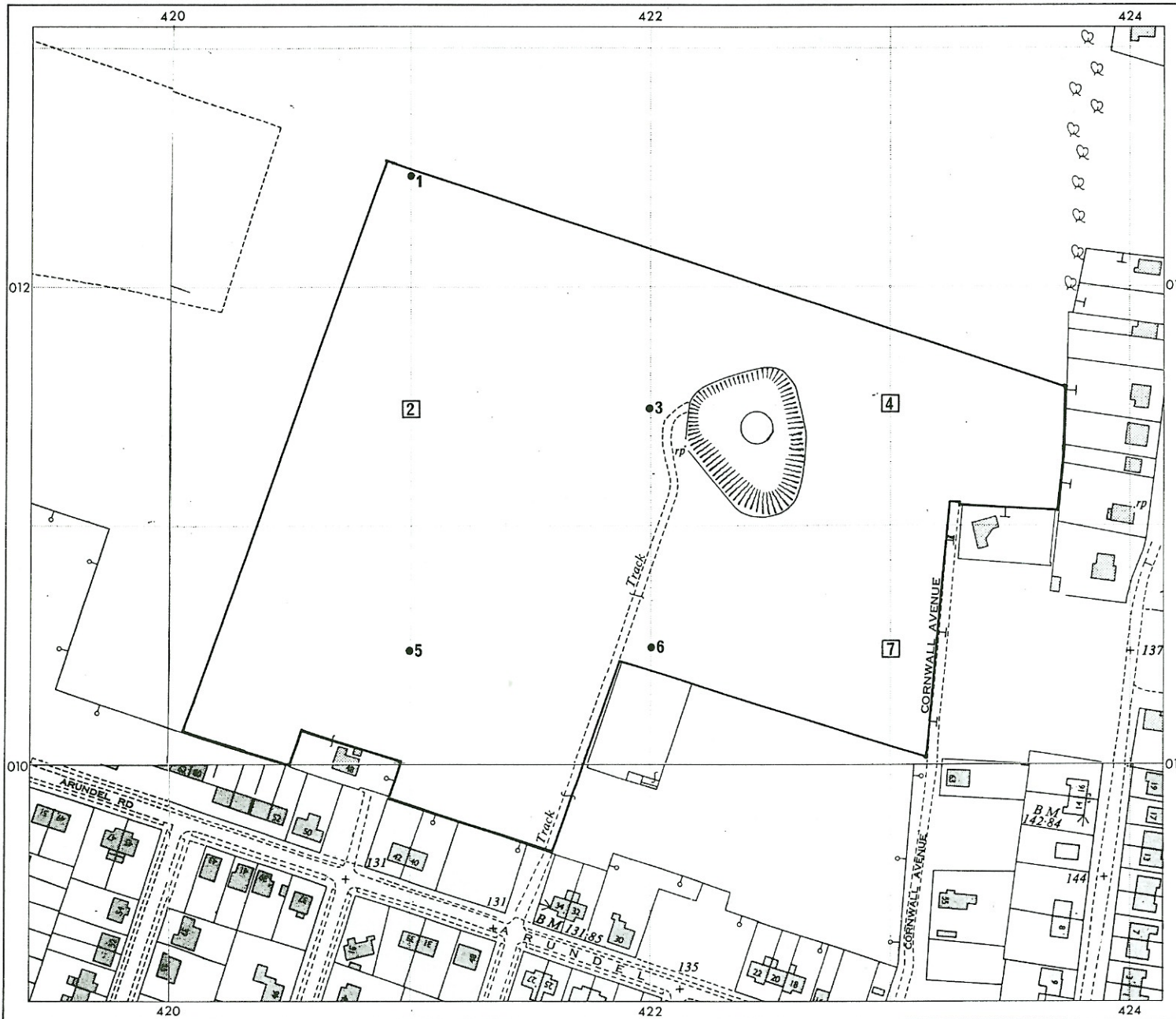
SCALE 1:2,500





# Lower Hoddern Farm, Peacehaven, East Sussex.

## Location of Auger Borings



- 5 Auger boring
- 2 Profile pit

Surveyed by the Resource Planning Group 4/92  
 Map compiled and produced by the Cartographic Unit,  
 Farm and Countryside Service, South East Region, Reading.

Reference no. 4105/024/92

SOURCE MAPS  
 TQ  
 4000-4100  
 4001-4101  
 4200-4300  
 4201-4301



Ordnance Survey information reproduced with the sanction of  
 the Controller, H.M.S.O.

Reproduction of this map in whole or in part is prohibited without  
 the prior permission of M.A.F.F.

This map is accurate only at the scale shown.

SCALE 1:2 500

