

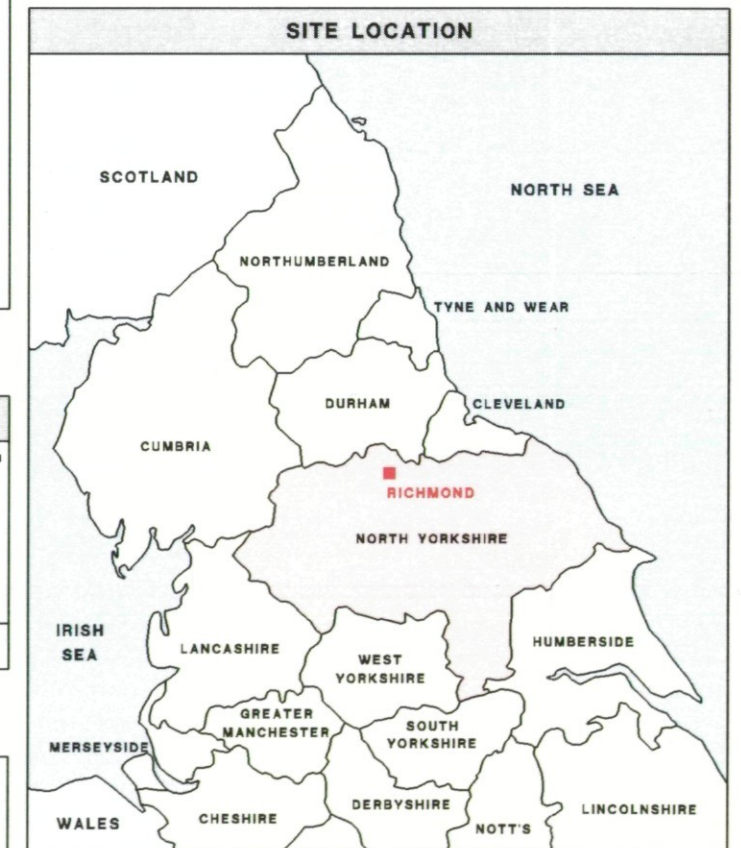
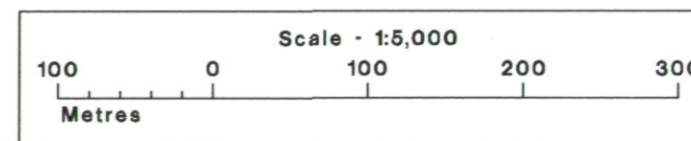
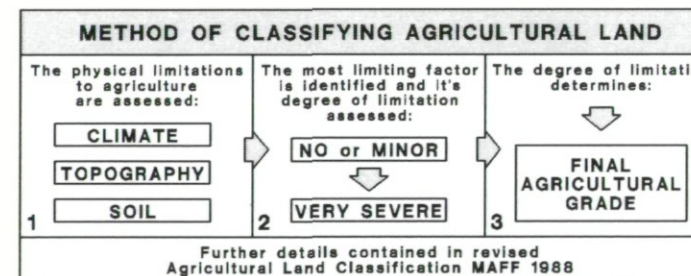
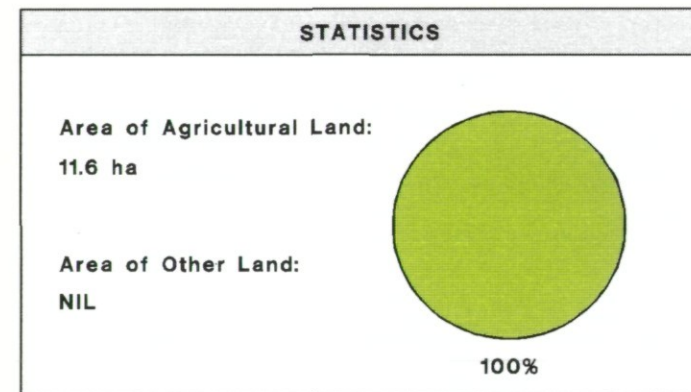
# SITE C - COLBURN, RICHMOND

## Richmondshire Local Plan

### Agricultural Land Classification

AGRICULTURAL LAND			
Agricultural Grades	Agricultural Land Quality	Area within the site (ha)	
Grade 1	Excellent	NIL	
Grade 2	Very Good	NIL	
Grade 3	Good	NIL	
	Moderate	11.6	
Grade 4	Poor	NIL	
Grade 5	Very Poor	NIL	

LAND IN OTHER CATEGORIES		Area within the site (ha)
Urban Including housing, industry, commerce, derelict land, sports facilities, transport		NIL
Non-agricultural Including golf courses, parks, sports fields, allotments, airfields		NIL
Woodland Farm woodland		NIL
		NIL
Agricultural buildings Including glasshouses		NIL
Open water		NIL
Land not surveyed		NIL



**MAFF** Ministry of Agriculture, Fisheries and Food.

Information compiled by Resource Planning Group, Farm and Countryside Service, Leeds R.O.  
Map produced by Resource Planning Cartographic Unit. Project Number 121/91  
Ordnance Survey maps reproduced with the permission of the Controller, H.M.S.O.  
© Crown Copyright Reserved 1992

**SOURCE MAPS**  
1:10,000  
SE 29 NW

