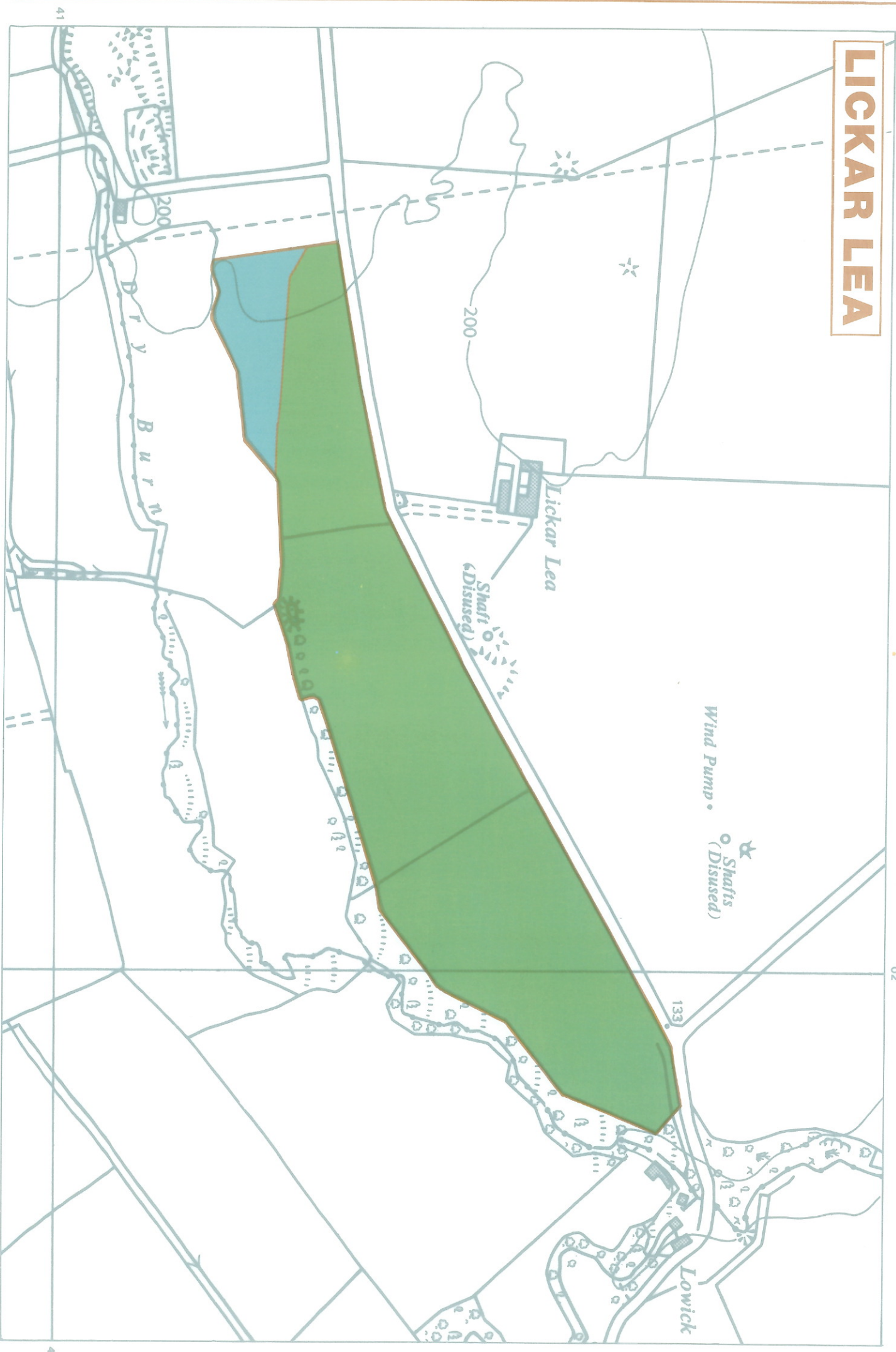


LICKAR LEA



LICKAR LEA

BERWICK

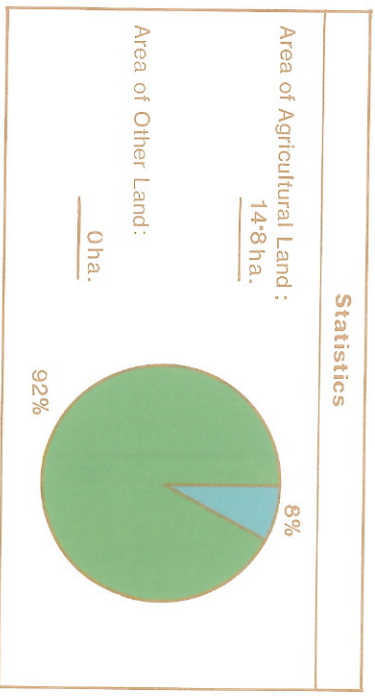
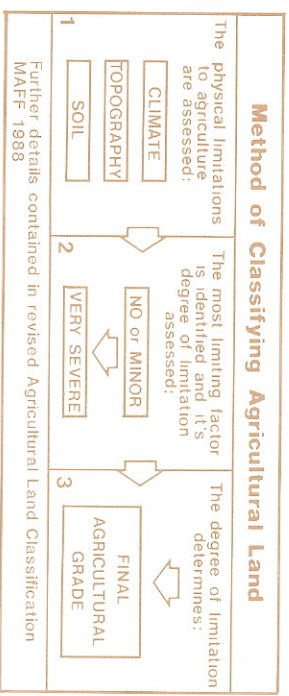
Proposed Opencast Coal Site

Agricultural Land Classification

Agricultural Grades	Agricultural Land Quality	Area within the site (ha.)
Grade 1	Excellent	Nil
Grade 2	Very Good	Nil
Grade 3	Good	1-2
Grade 4	Moderate	13-6
Grade 5	Poor	Nil
	Very Poor	Nil

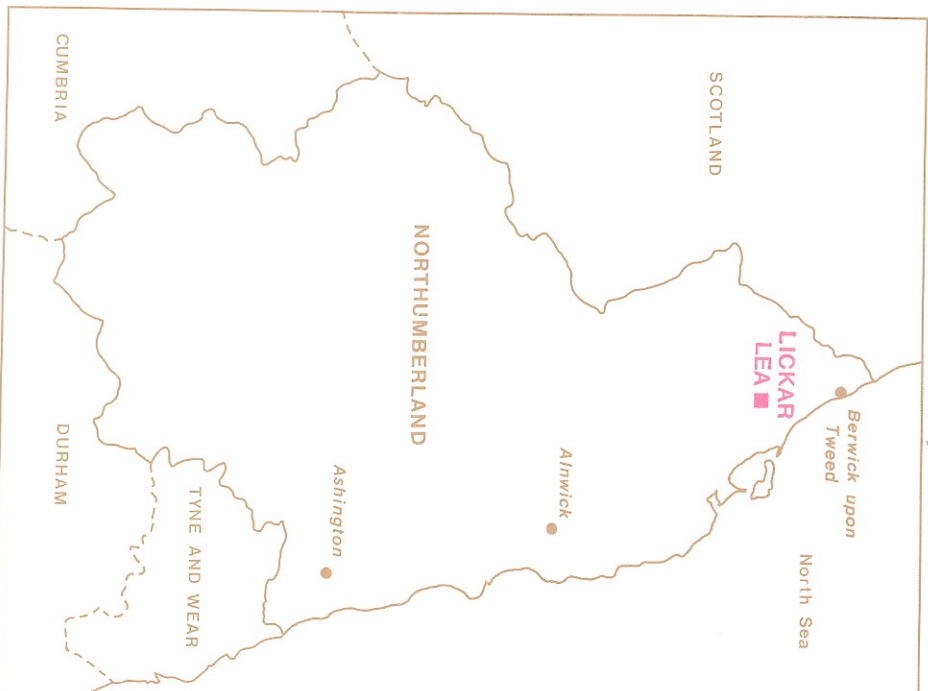
Agricultural Land

Land in Other Categories	Area within the site (ha.)
Urban Including housing, industry, commerce, derelict land, sports facilities, transport.	Nil
Non-agricultural Including golf courses, parks, sports fields, allotments, airfields.	Nil
Woodland Farm woodland	Nil
Commercial woodland	Nil
Agricultural buildings Including glasshouses	Nil
Open water	Nil
Land not surveyed	Nil



Ministry of Agriculture,
Fisheries and Food.

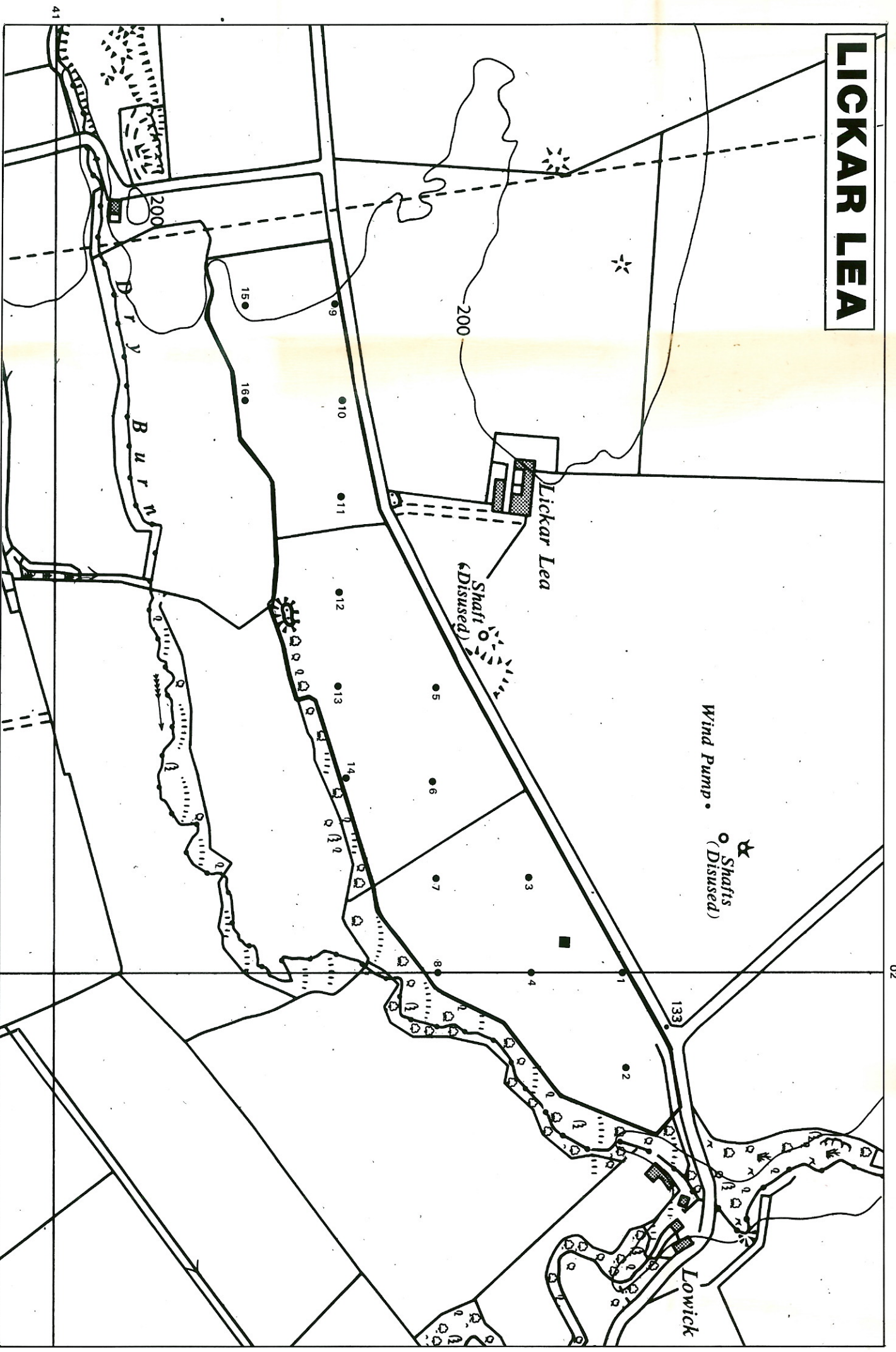
Location Map



Information compiled by Resource Planning Group, Farm and Countryside Service, Leeds R.O.
Map produced by Resource Planning Cartographic Unit.
Project Number 65/89
Ordnance Survey maps reproduced with the permission of the Controller, H.M.S.O.
© Crown Copyright Reserved 1989

SOURCE MAPS
1:10,560
NU 04 SW

LICKAR LEA



LICKAR LEA

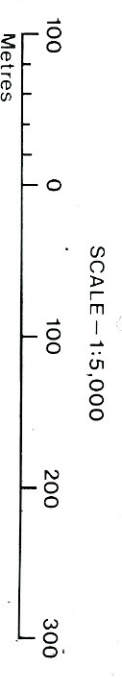
BERWICK

Proposed Opencast Coal Site

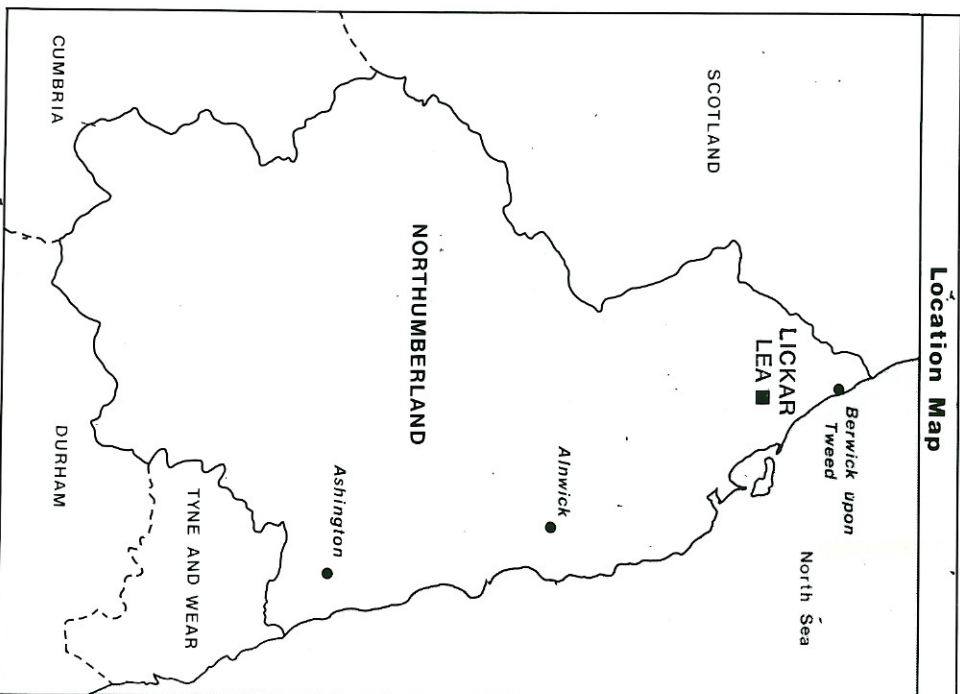
Agricultural Land Classification

Location of Soil Auger Borings and Soil Pits

- Soil Auger Borings
- Soil Pit



Location Map



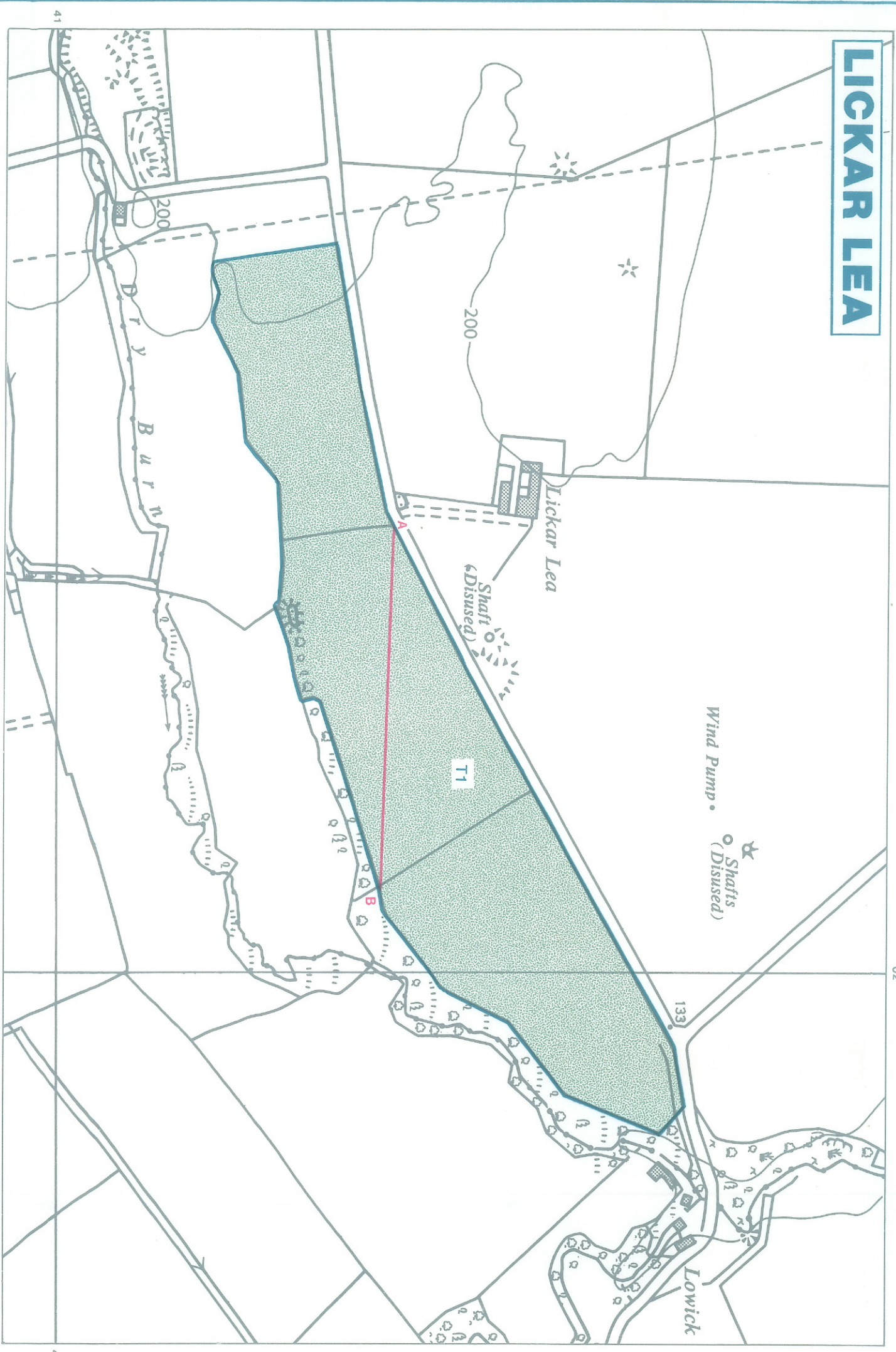
Ministry of Agriculture,
Fisheries and Food.

Information compiled by Resource Planning Group,
Farm and Countryside Service, Leeds R.O.
Map produced by Resource Planning Cartographic Unit,
Project Number 65/89
Ordnance Survey maps reproduced with the
permission of the Controller, H.M.S.O.
© Crown Copyright Reserved 1989

SOURCE MAPS

1:10,560
NU 04 SW

LICKAR LEA



LICKAR LEA BERWICK

Proposed Opencast Coal Site

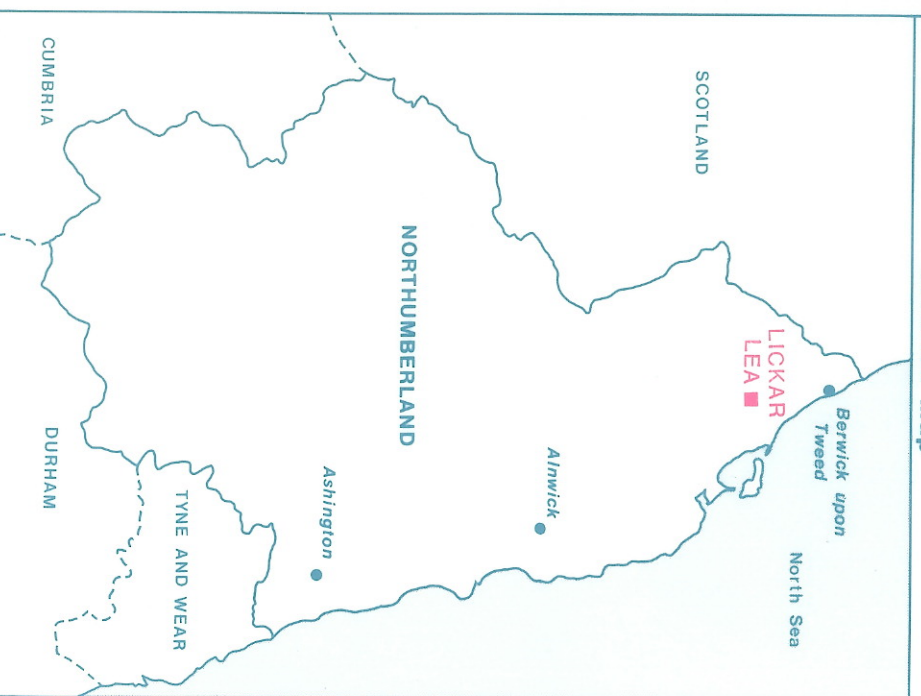
Topsoil Resource Map

Unit	Soil Texture	Soil Thickness(cm.)			Area (ha.)	Volume* (000m ³)
		Min.	Mean	Max.		
T1	Medium	25	30	35	14.8	44.4

* Volume at mean soil depth.



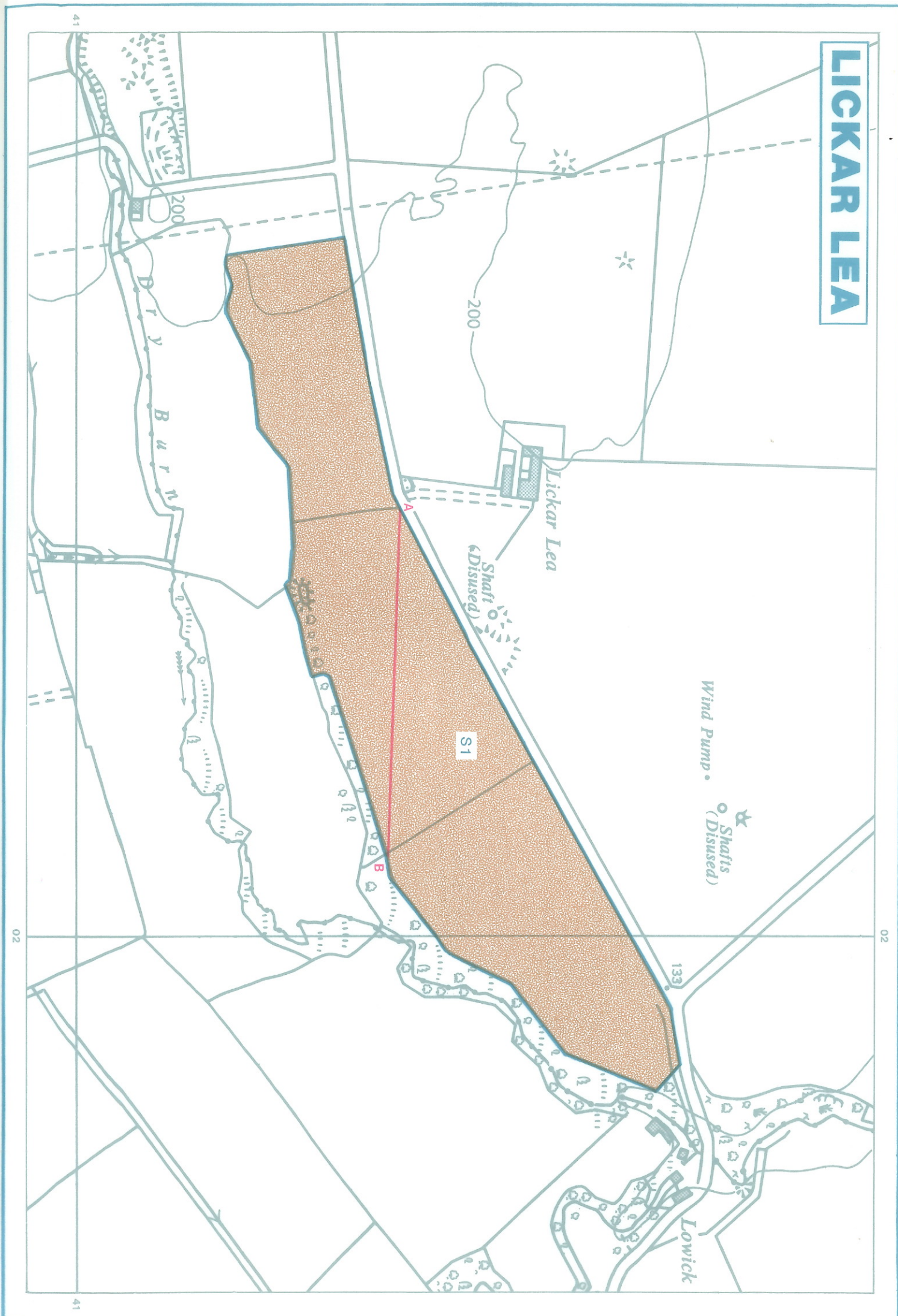
Location Map



Ministry of Agriculture,
Fisheries and Food.

Information compiled by Resource Planning Group,
Farm and Countryside Service, Leeds R.O.
Map produced by Resource Planning Cartographic Unit,
Project Number 65/89
Ordnance Survey maps reproduced with the
permission of the Controller, H.M.S.O.
© Crown Copyright Reserved 1989


SOURCE MAPS
1:10,560
NU 04 SW



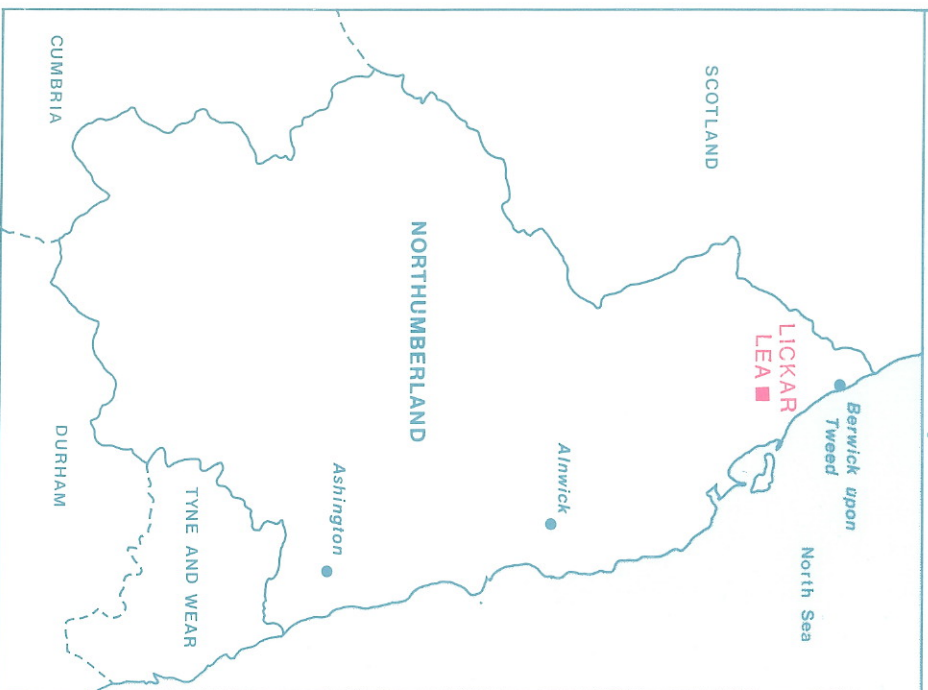
LICKAR LEA BERWICK Proposed Opencast Coal Site

Subsoil Resource Map

Unit	Soil Texture	Mean Soil Thickness(cm)	Area (ha)	Volume (0000m ³)
S1	Heavy	70	14.8	103.6



Location Map



Ministry of Agriculture,
Fisheries and Food.

Information compiled by Resource Planning Group,
Farm and Countryside Service, Leeds R.O.
Map produced by Resource Planning Cartographic Unit,
Project Number 65/89
Ordnance Survey maps reproduced with the
permission of the Controller, H.M.S.O.
© Crown Copyright Reserved 1989

SOURCE MAPS

1:10,560
NU 04 SW